



**MARITIME
SPATIAL PLAN
OF THE REPUBLIC OF
BULGARIA
2021-2035**

**ZONING OF MARINE SPACES AND
INTEGRATION OF FUNCTIONS AND ACTIVITIES**

Plamen TSENOV, MA

Iliana ANTOVA, MSc

13

ZONING OF MARITIME SPACES AND INTEGRATION ON FUNCTIONS AND ACTIVITIES

Maritime activities themselves constitute a complex system of interactions, strongly influenced by the context and self-regulating in the search for balance through competition and symbiosis. The difficulties in studying them and drawing a complete and comprehensive picture of their relationships on such a scale have built an approach in maritime spatial planning to summarize both the uses themselves and their relationships.

In addition, future activities in the maritime space are largely unknown and it is impossible to determine the appropriate maritime areas for them.

For its part, the objectives of the MSPRB are to contribute to sustainable growth of the maritime economy and the Bulgarian Black Sea region by creating conditions for efficient use of natural resources and coexistence of current and future activities in the maritime space.

All this presupposes the imposition of new prohibitions, instead of facilitating, hindering the achievement of the desired results and predetermines the main approach to be to promote the search for conflict-free and mutually beneficial between the different uses, and not to limit them.

This determines the basic rule for determining the uses in the individual zones of the Ministry of Agriculture and Rural Development - to keep all existing uses, without deriving priority ones and without explicitly offering specific new ones, leaving the entire Bulgarian Black Sea area free for future use. The assessment of the eligibility of each specific new activity should be made on the basis of the existing regulatory restrictions and prohibitions and in accordance with its cumulative effect on the conflict-free multifunctional use of maritime spaces.



In this way, the necessary flexibility of the plan will be created and by gaining experience through monitoring and evaluation, it will be able to "evolve" and keep pace with the dynamically changing context.

The data tables for each zone bring additional clarity and provide information in accordance with the level of detail of the Ministry of Regional Development and Public Works.



The tables contain:

- Identifier with the type and number of the respective zone and the graphic signature of the borders and;
- Visual reference point for the location of the respective area of the plan;
- Coordinates of the vertices of the zone boundaries;
- The existing uses on the territory of the specific zone:
 - The uses at sea related to stationary sites (resorts, ports, stationary fishing gear, etc.) or the various areas with clearly defined boundaries (NEN, bathing areas, etc.) are shown as a number or by name for each area in which they fall;
 - Uses at sea with impossible-to-define boundaries (seasonal transport of people, fishing with non-stationary gear, etc.) are shown only as a variety of specific uses or as a number of related sites at national or regional level for each area in which they fall;
 - The "Notes" describe already defined territories suitable for specific uses (providing living conditions for shell organisms, for exploration and extraction of inanimate resources, etc.) for each zone in which they fall.



VOLUME 13. ZONING OF MARITIME SPACES AND INTEGRATION ON FUNCTIONS AND ACTIVITIES

<p>ZONE:</p> <p style="text-align: center;">SRP 1</p> 	<p>COORDINATES:</p> <table border="1"> <thead> <tr> <th>POINT_X</th> <th>POINT_Y</th> </tr> </thead> <tbody> <tr> <td>1112950.175</td> <td>4855542.166</td> </tr> <tr> <td>1113333.835</td> <td>4851349.835</td> </tr> <tr> <td>1110393.357</td> <td>4870673.517</td> </tr> <tr> <td>1110328.635</td> <td>4870708.394</td> </tr> <tr> <td>1110359.978</td> <td>4870832.698</td> </tr> <tr> <td>1115933.050</td> <td>4871375.354</td> </tr> <tr> <td>1118394.463</td> <td>4856049.032</td> </tr> <tr> <td>1112950.175</td> <td>4855542.166</td> </tr> </tbody> </table>	POINT_X	POINT_Y	1112950.175	4855542.166	1113333.835	4851349.835	1110393.357	4870673.517	1110328.635	4870708.394	1110359.978	4870832.698	1115933.050	4871375.354	1118394.463	4856049.032	1112950.175	4855542.166
POINT_X	POINT_Y																		
1112950.175	4855542.166																		
1113333.835	4851349.835																		
1110393.357	4870673.517																		
1110328.635	4870708.394																		
1110359.978	4870832.698																		
1115933.050	4871375.354																		
1118394.463	4856049.032																		
1112950.175	4855542.166																		
<p>LOCATION OF THE PLAN:</p> 																			
<p style="text-align: center;">USES:</p> <p style="text-align: center;">F, A, T, WsA, PE, CH, NEN</p> <p>F - Fisheries (recreational and commercial fishing in the 2 mile zone; commercial fishing in the 12 n.mile zone; soap zone)</p> <p>A - Aquaculture (1 aquaculture farm)</p> <p>T - Coastal and maritime tourism (for the region of FTA Varna for 2019 certificates of suitability for seasonal transport of people on 64 ships have been issued)</p> <p>WsA - Water sports and attractions (4 bathing areas; for the region of FTA Varna for 2019 the operation of 29 water bases has been agreed; 28 licensed clubs with membership in the Bulgarian Sailing Federation for the whole country)</p> <p>PE - Prospecting and extraction of non-living resources (Durankulak - Concession for exploration and production of natural gas)</p> <p>CH - Cultural Heritage, incl. underwater(Data on several shipwrecks from the 17th-18th century and one from the 19th century; Area with concentration of immovable cultural heritage; water area of the ancient port of Karia; area with data on the presence of a submerged ancient coast and prehistoric settlement)</p> <p>NEN - National Ecological Network (SCI, SPA and MPA) (Lake Durankulak - SCI - BG0000154; Durankulak Lake - SPA - BG0002050; Shabla Lake Complex - SPA - BG0000156; Lake Shabla - Ezerets - SCI - BG0000621)</p> <p>NOTES:</p> <p>Water providing living conditions for shell organisms; Areas for protection of economically valuable species of fish and other aquatic organisms in surface waters.</p>																			



VOLUME 13. ZONING OF MARITIME SPACES AND INTEGRATION ON FUNCTIONS AND ACTIVITIES

<p>ZONE:</p> <p style="text-align: center;">SRP 2</p> 	<p>COORDINATES:</p> <table border="1"> <thead> <tr> <th>POINT_X</th> <th>POINT_Y</th> </tr> </thead> <tbody> <tr><td>1120451.830</td><td>4844029.199</td></tr> <tr><td>1120676.578</td><td>4841270.705</td></tr> <tr><td>1122022.154</td><td>4841380.180</td></tr> <tr><td>1114267.559</td><td>4828689.728</td></tr> <tr><td>1103841.166</td><td>4826144.304</td></tr> <tr><td>1103491.199</td><td>4827763.259</td></tr> <tr><td>1103458.410</td><td>4829847.883</td></tr> <tr><td>1103426.890</td><td>4830199.392</td></tr> <tr><td>1113870.336</td><td>4844885.900</td></tr> <tr><td>1113995.453</td><td>4843378.447</td></tr> <tr><td>1120451.830</td><td>4844029.199</td></tr> </tbody> </table>	POINT_X	POINT_Y	1120451.830	4844029.199	1120676.578	4841270.705	1122022.154	4841380.180	1114267.559	4828689.728	1103841.166	4826144.304	1103491.199	4827763.259	1103458.410	4829847.883	1103426.890	4830199.392	1113870.336	4844885.900	1113995.453	4843378.447	1120451.830	4844029.199
POINT_X	POINT_Y																								
1120451.830	4844029.199																								
1120676.578	4841270.705																								
1122022.154	4841380.180																								
1114267.559	4828689.728																								
1103841.166	4826144.304																								
1103491.199	4827763.259																								
1103458.410	4829847.883																								
1103426.890	4830199.392																								
1113870.336	4844885.900																								
1113995.453	4843378.447																								
1120451.830	4844029.199																								
<p>LOCATION OF THE PLAN:</p>  <p>МОРСКИ ПРОСТРАНСТВЕН ПЛАН НА РЕПУБЛИКА БЪЛГАРИЯ 2021 - 2035 г. ЗОНИРАНЕ НА МОРСКИТЕ ПРОСТРАНСТВА</p>																									
<p style="text-align: center;">USES:</p> <p style="text-align: center;">Mtr, F, T, WsA, PE, CH, NEN</p> <p>Mtr – Maritime transport/Shipping (maritime transport corridors with intensive traffic)</p> <p>F – Fisheries(recreational and commercial fishing in the 2-mile zone; commercial fishing in the 12-n.mile zone; 5 stationary fishing gear - Dalian)</p> <p>T - Coastal and maritime tourism (for the region of FTA Varna for 2019 certificates of suitability for seasonal transport of people on 64 ships have been issued)</p> <p>WsA - Water sports and attractions (3 bathing areas; for the region of FTA Varna for 2019 the operation of 29 water bases has been agreed; 28 licensed clubs with membership in the Bulgarian Sailing Federation for the whole country)</p> <p>PE - Prospecting and extraction of non-living resources (Tyulenovo - Concession for exploration and extraction of natural gas)</p> <p>CH - Cultural Heritage, incl. under water (500 meter protection zone around the reserve Kaliakra; area where archeological materials have been found; area with single archeological materials; medieval port)</p> <p>NEN - National Ecological Network (SCI, SPA and MPA) (Kaliakra Complex - SCI - BG0000573; Kaliakra - SPA - BG0002051; Kaliakra Reserve)</p> <p>NOTES:</p> <p>Water providing living conditions for shell organisms; Areas for protection of economically valuable species of fish and other aquatic organisms in surface waters; Galata oil and gas exploration and exploration zone.</p>																									



VOLUME 13. ZONING OF MARITIME SPACES AND INTEGRATION ON FUNCTIONS AND ACTIVITIES

<p>ZONE:</p> <p style="text-align: center;">SRP 3</p> 	<p>COORDINATES:</p> <table border="1"> <thead> <tr> <th>POINT_X</th> <th>POINT_Y</th> </tr> </thead> <tbody> <tr> <td>1125079.386</td> <td>4841628.922</td> </tr> <tr> <td>1120676.578</td> <td>4841270.705</td> </tr> <tr> <td>1120451.830</td> <td>4844029.199</td> </tr> <tr> <td>1124847.987</td> <td>4844472.333</td> </tr> <tr> <td>1125079.386</td> <td>4841628.922</td> </tr> </tbody> </table>	POINT_X	POINT_Y	1125079.386	4841628.922	1120676.578	4841270.705	1120451.830	4844029.199	1124847.987	4844472.333	1125079.386	4841628.922
POINT_X	POINT_Y												
1125079.386	4841628.922												
1120676.578	4841270.705												
1120451.830	4844029.199												
1124847.987	4844472.333												
1125079.386	4841628.922												
<p>LOCATION OF THE PLAN:</p> 	<p>USES: Mtr, F, CH, NEN</p> <p>Mtr – Maritime transport/Shipping (maritime transport corridors with heavy traffic)</p> <p>F - Fisheries (commercial fishing in the 12-n.mile zone)</p> <p>CH - Cultural Heritage, incl. under water (Sunken Ships) (Submarine L-24 USSR)</p> <p>NEN - National Ecological Network (SCI, SPA and MPA) (Kaliakra Complex - SCI - BG0000573)</p>												



VOLUME 13. ZONING OF MARITIME SPACES AND INTEGRATION ON FUNCTIONS AND ACTIVITIES

<p>ZONE:</p> <p style="text-align: center;">SRP 4</p> 	<p>COORDINATES:</p> <table border="1"> <thead> <tr> <th>POINT_X</th> <th>POINT_Y</th> </tr> </thead> <tbody> <tr> <td>1129234.057</td> <td>4832035.363</td> </tr> <tr> <td>1114267.559</td> <td>4828689.728</td> </tr> <tr> <td>1122022.154</td> <td>4841380.180</td> </tr> <tr> <td>1125079.386</td> <td>4841628.922</td> </tr> <tr> <td>1124847.987</td> <td>4844472.333</td> </tr> <tr> <td>1129425.128</td> <td>4844933.739</td> </tr> <tr> <td>1129137.260</td> <td>4847992.340</td> </tr> <tr> <td>1137391.795</td> <td>4848578.811</td> </tr> <tr> <td>1139945.178</td> <td>4848760.224</td> </tr> <tr> <td>1129234.057</td> <td>4832035.363</td> </tr> </tbody> </table>	POINT_X	POINT_Y	1129234.057	4832035.363	1114267.559	4828689.728	1122022.154	4841380.180	1125079.386	4841628.922	1124847.987	4844472.333	1129425.128	4844933.739	1129137.260	4847992.340	1137391.795	4848578.811	1139945.178	4848760.224	1129234.057	4832035.363
POINT_X	POINT_Y																						
1129234.057	4832035.363																						
1114267.559	4828689.728																						
1122022.154	4841380.180																						
1125079.386	4841628.922																						
1124847.987	4844472.333																						
1129425.128	4844933.739																						
1129137.260	4847992.340																						
1137391.795	4848578.811																						
1139945.178	4848760.224																						
1129234.057	4832035.363																						
<p>LOCATION OF THE PLAN:</p>  <p>МОРСКИ ПРОСТРАНСТВЕН ПЛАН НА РЕПУБЛИКА БЪЛГАРИЯ 2021 - 2035 г. ЗОНИРАНЕ НА МОРСКИТЕ ПРОСТРАНСТВА</p>	<p>USES: Mtr, F, ICT, NEN</p> <p>Mtr – Maritime transport/Shipping (maritime transport corridors with heavy traffic)</p> <p>F - Fisheries (commercial fishing in the 12-n.mile zone)</p> <p>ICT - Information and communication technologies and underwater infrastructure (1 route of cable laid on the bottom)</p> <p>NEN - National Ecological Network (SCI, SPA and MPA) (Kaliakra Complex - SCI - BG0000573)</p>																						



VOLUME 13. ZONING OF MARITIME SPACES AND INTEGRATION ON FUNCTIONS AND ACTIVITIES

<p>ZONE:</p> <p style="text-align: center;">SRP 5</p> 	<p>COORDINATES:</p> <table border="1"> <thead> <tr> <th>POINT_X</th> <th>POINT_Y</th> </tr> </thead> <tbody> <tr><td>1101642.556</td><td>4830358.567</td></tr> <tr><td>1101702.465</td><td>4829690.443</td></tr> <tr><td>1103458.410</td><td>4829847.883</td></tr> <tr><td>1103491.199</td><td>4827763.259</td></tr> <tr><td>1081481.103</td><td>4821287.374</td></tr> <tr><td>1081298.408</td><td>4823823.719</td></tr> <tr><td>1082493.733</td><td>4823910.069</td></tr> <tr><td>1082361.725</td><td>4825737.142</td></tr> <tr><td>1081166.755</td><td>4825650.792</td></tr> <tr><td>1080945.010</td><td>4828726.906</td></tr> <tr><td>1080087.655</td><td>4829895.704</td></tr> <tr><td>1080805.728</td><td>4830597.731</td></tr> <tr><td>1080810.829</td><td>4830628.435</td></tr> </tbody> </table>	POINT_X	POINT_Y	1101642.556	4830358.567	1101702.465	4829690.443	1103458.410	4829847.883	1103491.199	4827763.259	1081481.103	4821287.374	1081298.408	4823823.719	1082493.733	4823910.069	1082361.725	4825737.142	1081166.755	4825650.792	1080945.010	4828726.906	1080087.655	4829895.704	1080805.728	4830597.731	1080810.829	4830628.435
POINT_X	POINT_Y																												
1101642.556	4830358.567																												
1101702.465	4829690.443																												
1103458.410	4829847.883																												
1103491.199	4827763.259																												
1081481.103	4821287.374																												
1081298.408	4823823.719																												
1082493.733	4823910.069																												
1082361.725	4825737.142																												
1081166.755	4825650.792																												
1080945.010	4828726.906																												
1080087.655	4829895.704																												
1080805.728	4830597.731																												
1080810.829	4830628.435																												
<p>LOCATION OF THE PLAN:</p>  <p>МОРСКИ ПРОСТРАНСТВЕН ПЛАН НА РЕПУБЛИКА БЪЛГАРИЯ 2021 - 2035 г. ЗОНИРАНЕ НА МОРСКИТЕ ПРОСТРАНСТВА</p>																													
<p style="text-align: center;">USES:</p> <p style="text-align: center;">Mtr, F, A, T, WsA, PE, ICT, An, CH</p> <p>Mtr – Maritime transport/Shipping (maritime transport corridors with heavy traffic)</p> <p>F - Fisheries (recreational and commercial fishing in the 2 mile zone; commercial fishing in the 12 n.mile zone; the soap zone; 10 stationary fishing gear - dalyan)</p> <p>A - Aquaculture (14 aquaculture farms)</p> <p>T - Coastal and maritime tourism (sea resorts and complexes - Tuzla, Kavarna, Ikantalaka, White Lagoon; for the area of FTA Varna for 2019 are issued certificates of suitability for seasonal transport of people on 64 ships)</p> <p>WsA - Water sports and attractions (Port of Kavarna; 7 bathing areas; for the region of FTA Varna for 2019 the operation of 29 water bases has been agreed; 28 licensed clubs with membership in the Bulgarian Sailing Federation for the whole country)</p> <p>PE - Prospecting and extraction of non-living resources (Balgarevo - Concession for exploration and production of natural gas)</p> <p>ICT - Information and communication technologies and underwater infrastructure (1 route of cable laid on the bottom)</p> <p>An - Anchorages</p> <p>CH - Cultural Heritage, incl. under water (water area of the ancient port of Bison)</p> <p>NEN - National Ecological Network (SCI, SPA and MPA) (Kaliakra Complex - SCI - BG0000573; Kaliakra - SPA - BG0002051; White Rocks - SPA - BG0002097)</p> <p>NOTES:</p> <p>Water providing living conditions for shell organisms; Areas for protection of economically valuable species of fish and other aquatic organisms in surface waters; Galata oil and gas exploration and exploration zone.</p>																													



VOLUME 13. ZONING OF MARITIME SPACES AND INTEGRATION ON FUNCTIONS AND ACTIVITIES

<p>ZONE:</p> <p style="text-align: center;">SRP 6</p> 	<p>COORDINATES:</p> <table border="1"> <thead> <tr> <th>POINT_X</th> <th>POINT_Y</th> </tr> </thead> <tbody> <tr><td>1080810.829</td><td>4830628.435</td></tr> <tr><td>1080805.728</td><td>4830597.731</td></tr> <tr><td>1080087.655</td><td>4829895.704</td></tr> <tr><td>1080945.010</td><td>4828726.906</td></tr> <tr><td>1081166.755</td><td>4825650.792</td></tr> <tr><td>1080397.647</td><td>4825595.216</td></tr> <tr><td>1080529.648</td><td>4823768.185</td></tr> <tr><td>1081298.408</td><td>4823823.719</td></tr> <tr><td>1081481.103</td><td>4821287.374</td></tr> <tr><td>1076110.957</td><td>4810848.430</td></tr> <tr><td>1070674.758</td><td>4812245.897</td></tr> <tr><td>1070954.244</td><td>4813652.750</td></tr> <tr><td>1071235.222</td><td>4813579.558</td></tr> <tr><td>1073869.390</td><td>4815152.491</td></tr> <tr><td>1073602.436</td><td>4817742.568</td></tr> <tr><td>1074571.837</td><td>4817524.550</td></tr> <tr><td>1074823.179</td><td>4818571.810</td></tr> <tr><td>1072258.299</td><td>4819099.657</td></tr> <tr><td>1072240.579</td><td>4819105.768</td></tr> </tbody> </table>	POINT_X	POINT_Y	1080810.829	4830628.435	1080805.728	4830597.731	1080087.655	4829895.704	1080945.010	4828726.906	1081166.755	4825650.792	1080397.647	4825595.216	1080529.648	4823768.185	1081298.408	4823823.719	1081481.103	4821287.374	1076110.957	4810848.430	1070674.758	4812245.897	1070954.244	4813652.750	1071235.222	4813579.558	1073869.390	4815152.491	1073602.436	4817742.568	1074571.837	4817524.550	1074823.179	4818571.810	1072258.299	4819099.657	1072240.579	4819105.768
POINT_X	POINT_Y																																								
1080810.829	4830628.435																																								
1080805.728	4830597.731																																								
1080087.655	4829895.704																																								
1080945.010	4828726.906																																								
1081166.755	4825650.792																																								
1080397.647	4825595.216																																								
1080529.648	4823768.185																																								
1081298.408	4823823.719																																								
1081481.103	4821287.374																																								
1076110.957	4810848.430																																								
1070674.758	4812245.897																																								
1070954.244	4813652.750																																								
1071235.222	4813579.558																																								
1073869.390	4815152.491																																								
1073602.436	4817742.568																																								
1074571.837	4817524.550																																								
1074823.179	4818571.810																																								
1072258.299	4819099.657																																								
1072240.579	4819105.768																																								
<p>LOCATION OF THE PLAN:</p>  <p>МОРСКИ ПРОСТРАНСТВЕН ПЛАН НА РЕПУБЛИКА БЪЛГАРИЯ 2021 - 2035 г. ЗОНИРАНЕ НА МОРСКИТЕ ПРОСТРАНСТВА</p>																																									
<p style="text-align: center;">USES:</p> <p style="text-align: center;">Mtr, F, A, T, WsA, ICT, PP, An, CH, NEN</p> <p>Mtr – Maritime transport/Shipping (maritime transport corridors with heavy traffic)</p> <p>F - Fisheries (recreational and commercial fishing in the 2-mile zone; commercial fishing in the 12-n.mile zone; 5 stationary fishing gear - dalyan; fishing port "Balchik")</p> <p>A - Aquaculture (6 aquaculture farms)</p> <p>T - Coastal and maritime tourism (sea resorts and complexes - Golden Sands, Kranevo, Balchik, Albena; for the area of FTA Varna for 2019 are issued certificates of suitability for seasonal transport of people on 64 ships)</p> <p>WsA - Water sports and attractions (Marina Balchik port, Lotus yacht terminal; 9 bathing areas; for the area of FTA Varna for 2019 the operation of 29 water bases has been agreed; 28 licensed clubs with membership in the Bulgarian Sailing Federation for the whole country)</p> <p>ICT - Information and communication technologies and underwater infrastructure (2 routes of cable laid on the bottom)</p> <p>PP - Ports and port activity (Balchik)</p> <p>An - Anchorages</p> <p>CH - Cultural Heritage, incl. under water (Remains of a tug; Area with a concentration of immovable cultural heritage; probably the waters of an ancient port)</p> <p>NEN - National Ecological Network (Batova - SPA - BG0002082)</p> <p>NOTES:</p> <p>Water providing living conditions for shell organisms; Areas for protection of economically valuable species of fish and other aquatic organisms in surface waters; Galata oil and gas exploration and exploration zone.</p>																																									



VOLUME 13. ZONING OF MARITIME SPACES AND INTEGRATION ON FUNCTIONS
AND ACTIVITIES

<p>ZONE:</p> <p style="text-align: center;">SRP 7</p> 	<p>COORDINATES:</p> <table border="1"> <thead> <tr> <th>POINT_X</th> <th>POINT_Y</th> </tr> </thead> <tbody> <tr> <td>1073602.436</td> <td>4817742.568</td> </tr> <tr> <td>1073869.390</td> <td>4815152.491</td> </tr> <tr> <td>1071235.222</td> <td>4813579.558</td> </tr> <tr> <td>1070954.244</td> <td>4813652.750</td> </tr> <tr> <td>1071913.031</td> <td>4818122.508</td> </tr> <tr> <td>1073602.436</td> <td>4817742.568</td> </tr> </tbody> </table>	POINT_X	POINT_Y	1073602.436	4817742.568	1073869.390	4815152.491	1071235.222	4813579.558	1070954.244	4813652.750	1071913.031	4818122.508	1073602.436	4817742.568
POINT_X	POINT_Y														
1073602.436	4817742.568														
1073869.390	4815152.491														
1071235.222	4813579.558														
1070954.244	4813652.750														
1071913.031	4818122.508														
1073602.436	4817742.568														
<p>LOCATION OF THE PLAN:</p>  <p>МОРСКИ ПРОСТРАНСТВЕН ПЛАН НА РЕПУБЛИКА БЪЛГАРИЯ 2021 - 2035 г. ЗОНИРАНЕ НА МОРСКИТЕ ПРОСТРАНСТВА</p>															
<p style="text-align: center;">USES:</p> <p style="text-align: center;">Mtr, F, A, T, WsA, CH, NEN</p> <p>Mtr – Maritime transport/Shipping (maritime transport corridors with heavy traffic)</p> <p>F - Fisheries (recreational and commercial fishing in the 2 mile zone)</p> <p>A - Aquaculture (1 aquaculture farm)</p> <p>T - Coastal and maritime tourism (sea resorts and complexes - Golden Sands; for the area of FTA Varna for 2019 are issued certificates of suitability for seasonal transport of people on 64 ships)</p> <p>WsA - Water sports and attractions (quay of the "Riviera" complex; 3 bathing areas; for the region of FTA Varna for 2019 the operation of 29 water bases has been agreed; 28 licensed clubs with membership in the Bulgarian Sailing Federation for the whole country)</p> <p>CH - Cultural Heritage, incl. under water (Area with concentration of immovable cultural heritage)</p> <p>NEN - National Ecological Network (Aladja Bank - pSCI - BG0001500)</p> <p>NOTES:</p> <p>Water providing living conditions for shell organisms; Areas for protection of economically valuable species of fish and other aquatic organisms in surface waters.</p>															



VOLUME 13. ZONING OF MARITIME SPACES AND INTEGRATION ON FUNCTIONS
AND ACTIVITIES

<p>ZONE:</p> <p style="text-align: center;">SRP 8</p> 	<p>COORDINATES:</p> <table border="1"> <thead> <tr> <th>POINT_X</th> <th>POINT_Y</th> </tr> </thead> <tbody> <tr> <td>1064190.475</td> <td>4807752.824</td> </tr> <tr> <td>1062541.338</td> <td>4804950.499</td> </tr> <tr> <td>1064438.261</td> <td>4805108.374</td> </tr> <tr> <td>1064542.419</td> <td>4803311.018</td> </tr> <tr> <td>1064190.475</td> <td>4807752.824</td> </tr> </tbody> </table>	POINT_X	POINT_Y	1064190.475	4807752.824	1062541.338	4804950.499	1064438.261	4805108.374	1064542.419	4803311.018	1064190.475	4807752.824
POINT_X	POINT_Y												
1064190.475	4807752.824												
1062541.338	4804950.499												
1064438.261	4805108.374												
1064542.419	4803311.018												
1064190.475	4807752.824												
<p>LOCATION OF THE PLAN:</p> <p>МОРСКИ ПРОСТРАНСТВЕН ПЛАН НА РЕПУБЛИКА БЪЛГАРИЯ 2021 - 2035 г. ЗОНИРАНЕ НА МОРСКИТЕ ПРОСТРАНСТВА</p> 													
<p style="text-align: center;">USES:</p> <p style="text-align: center;">Mtr, F, T, WsA, An, DD, SrS, PP, CH, NEN, Aa, Pn, ME</p> <p>Mtr – Maritime transport/Shipping (maritime transport corridors with heavy traffic)</p> <p>F - Fisheries (recreational and commercial fishing in the 2 mile zone; commercial fishing in the 12 n.mile zone; 1 stationary fishing gear - Dalyan; fishing ports "North Export" and "Varna")</p> <p>T - Coastal and maritime tourism (sea resorts and complexes - Varna southern bay; for the area of FTA Varna for 2019 are issued certificates of suitability for seasonal transport of people on 64 ships)</p> <p>WsA - Water sports and attractions (port of Varna, port "Naval Arsenal", port Breeze-BMF, Shipbuilder Port; 5 bathing areas; for the region of FTA Varna for 2019 the operation of 29 water bases has been coordinated; 28 licensed clubs with membership in the Bulgarian Sailing Federation for the whole country)</p> <p>An - Anchorages</p> <p>DD - Disposal of dredged mass (Escana landfill)</p> <p>SrS - Ship repair and shipbuilding (construction of vessels)</p> <p>PP - Ports and port activity (Varna)</p> <p>CH- Cultural Heritage, incl. under water (data on a prehistoric settlement; water area of an ancient and medieval port)</p> <p>NEN - National Ecological Network (Varna-Beloslav Lake - SPA - BG0000191; Galata - SPA - BG0002060)</p> <p>Aa - Areas prohibited for anchorage, mooring, bottom fishing, underwater or dredging works, bottom trawling and use of explosives (The part of the area falling under "Area 327", "Area 328", "Area 329" and "Area 330")</p> <p>Pn - Areas prohibited for navigation (The part of the zone falling within "Region 014" and "Region 015")</p> <p>ME - Permanent operating polygons for military exercises and training of divers (The part from the area falling within the "Quarantine" Landfill)</p> <p>NOTES:</p> <p>Areas for protection of economically valuable species of fish and other aquatic organisms in surface waters.</p>													



VOLUME 13. ZONING OF MARITIME SPACES AND INTEGRATION ON FUNCTIONS AND ACTIVITIES

<p>ZONE:</p> <p style="text-align: center;">SRP 9</p> 	<p>COORDINATES:</p> <table border="1"> <thead> <tr> <th>POINT_X</th> <th>POINT_Y</th> </tr> </thead> <tbody> <tr> <td>1066178.256</td> <td>4805288.591</td> </tr> <tr> <td>1065885.383</td> <td>4799575.842</td> </tr> <tr> <td>1065279.550</td> <td>4799532.256</td> </tr> <tr> <td>1065323.134</td> <td>4798926.425</td> </tr> <tr> <td>1065928.967</td> <td>4798970.007</td> </tr> <tr> <td>1065749.950</td> <td>4798380.940</td> </tr> <tr> <td>1064303.209</td> <td>4798260.460</td> </tr> <tr> <td>1064009.259</td> <td>4797092.594</td> </tr> <tr> <td>1063744.398</td> <td>4797154.967</td> </tr> <tr> <td>1063717.282</td> <td>4797162.686</td> </tr> <tr> <td>1064542.419</td> <td>4803311.018</td> </tr> <tr> <td>1064438.261</td> <td>4805108.374</td> </tr> <tr> <td>1066178.256</td> <td>4805288.591</td> </tr> </tbody> </table>	POINT_X	POINT_Y	1066178.256	4805288.591	1065885.383	4799575.842	1065279.550	4799532.256	1065323.134	4798926.425	1065928.967	4798970.007	1065749.950	4798380.940	1064303.209	4798260.460	1064009.259	4797092.594	1063744.398	4797154.967	1063717.282	4797162.686	1064542.419	4803311.018	1064438.261	4805108.374	1066178.256	4805288.591
POINT_X	POINT_Y																												
1066178.256	4805288.591																												
1065885.383	4799575.842																												
1065279.550	4799532.256																												
1065323.134	4798926.425																												
1065928.967	4798970.007																												
1065749.950	4798380.940																												
1064303.209	4798260.460																												
1064009.259	4797092.594																												
1063744.398	4797154.967																												
1063717.282	4797162.686																												
1064542.419	4803311.018																												
1064438.261	4805108.374																												
1066178.256	4805288.591																												
<p>LOCATION OF THE PLAN:</p>  <p>МОРСКИ ПРОСТРАНСТВЕН ПЛАН НА РЕПУБЛИКА БЪЛГАРИЯ 2021 - 2035 г. Зонация на морските пространства</p>																													
<p style="text-align: center;">USES: Mtr, F, T, WsA, An, NEN</p> <p>Mtr – Maritime transport/Shipping (maritime transport corridors with heavy traffic)</p> <p>F - Fisheries (recreational and commercial fishing in the 2 mile zone; 2 stationary fishing gear - dalyan)</p> <p>T - Coastal and maritime tourism (sea resorts and complexes - Rakitnika; for the area of FTA Varna for 2019 are issued certificates of suitability for seasonal transport of people on 64 ships)</p> <p>WsA - Water sports and attractions (2 bathing areas; for the region of FTA Varna for 2019 the operation of 29 water bases has been coordinated; 28 licensed clubs with membership in the Bulgarian Sailing Federation for the whole country)</p> <p>An - Anchorages</p> <p>NEN - National Ecological Network (Galata - SPA - BG0002060)</p> <p>NOTES: Areas for protection of economically valuable species of fish and other aquatic organisms in surface waters; Galata oil and gas exploration and exploration zone.</p>																													



VOLUME 13. ZONING OF MARITIME SPACES AND INTEGRATION ON FUNCTIONS AND ACTIVITIES

<p>ZONE:</p> <p style="text-align: center;">SRP 10</p> 	<p>COORDINATES:</p> <table border="1"> <thead> <tr> <th>POINT_X</th> <th>POINT_Y</th> </tr> </thead> <tbody> <tr> <td>1061220.365</td> <td>4788008.807</td> </tr> <tr> <td>1062753.966</td> <td>4790518.776</td> </tr> <tr> <td>1063596.452</td> <td>4790588.513</td> </tr> <tr> <td>1064256.679</td> <td>4794527.694</td> </tr> <tr> <td>1064793.809</td> <td>4794572.340</td> </tr> <tr> <td>1065261.444</td> <td>4788165.300</td> </tr> <tr> <td>1062734.694</td> <td>4788685.776</td> </tr> <tr> <td>1062126.448</td> <td>4787692.562</td> </tr> </tbody> </table>	POINT_X	POINT_Y	1061220.365	4788008.807	1062753.966	4790518.776	1063596.452	4790588.513	1064256.679	4794527.694	1064793.809	4794572.340	1065261.444	4788165.300	1062734.694	4788685.776	1062126.448	4787692.562
POINT_X	POINT_Y																		
1061220.365	4788008.807																		
1062753.966	4790518.776																		
1063596.452	4790588.513																		
1064256.679	4794527.694																		
1064793.809	4794572.340																		
1065261.444	4788165.300																		
1062734.694	4788685.776																		
1062126.448	4787692.562																		
<p>LOCATION OF THE PLAN:</p>  <p>МОРСКИ ПРОСТРАНСТВЕН ПЛАН НА РЕПУБЛИКА БЪЛГАРИЯ 2021 - 2035 г. Зонация на морските пространства</p>																			
<p style="text-align: center;">USES: Mtr, F, T, WsA, NEN</p> <p>Mtr – Maritime transport/Shipping (maritime transport corridors with heavy traffic)</p> <p>F - Fisheries recreational and commercial fishing in the 2 mile zone; commercial fishing in the 12 n.mile zone; the soap zone; 2 stationary fishing gear - dalyan)</p> <p>T - Coastal and maritime tourism (sea resorts and complexes - Kamchia; for the area of FTA Varna for 2019 are issued certificates of suitability for seasonal transport of people on 64 ships)</p> <p>WsA - Water sports and attractions (1 bathing area; for the region of FTA Varna for 2019 the operation of 29 water bases has been coordinated; 28 licensed clubs with membership in the Bulgarian Sailing Federation for the whole country)</p> <p>NEN - National Ecological Network (Galata - SCI - BG0000103)</p> <p>NOTES: Water providing living conditions for shell organisms; Areas for protection of economically valuable species of fish and other aquatic organisms in surface waters.</p>																			



VOLUME 13. ZONING OF MARITIME SPACES AND INTEGRATION ON FUNCTIONS AND ACTIVITIES

<p>ZONE:</p> <p style="text-align: center;">SRP 11</p> 	<p>COORDINATES:</p> <table border="1"> <thead> <tr> <th>POINT_X</th> <th>POINT_Y</th> </tr> </thead> <tbody> <tr> <td>1088741.132</td> <td>4792028.674</td> </tr> <tr> <td>1086260.808</td> <td>4791851.791</td> </tr> <tr> <td>1082648.266</td> <td>4792702.731</td> </tr> <tr> <td>1082603.90</td> <td>4793276.447</td> </tr> <tr> <td>1087376.703</td> <td>4793633.399</td> </tr> <tr> <td>1088617.211</td> <td>4793726.176</td> </tr> <tr> <td>1088741.132</td> <td>4792028.686</td> </tr> <tr> <td>1088741.132</td> <td>4792028.674</td> </tr> </tbody> </table>	POINT_X	POINT_Y	1088741.132	4792028.674	1086260.808	4791851.791	1082648.266	4792702.731	1082603.90	4793276.447	1087376.703	4793633.399	1088617.211	4793726.176	1088741.132	4792028.686	1088741.132	4792028.674
POINT_X	POINT_Y																		
1088741.132	4792028.674																		
1086260.808	4791851.791																		
1082648.266	4792702.731																		
1082603.90	4793276.447																		
1087376.703	4793633.399																		
1088617.211	4793726.176																		
1088741.132	4792028.686																		
1088741.132	4792028.674																		
<p>LOCATION OF THE PLAN:</p>  <p>МОРСКИ ПРОСТРАНСТВЕН ПЛАН НА РЕПУБЛИКА БЪЛГАРИЯ 2021 - 2035 г. ЗОНИРОВАНЕ НА МОРСКИТЕ ПРОСТРАНСТВА</p>																			
<p style="text-align: center;">USES:</p> <p style="text-align: center;">Mtr, F, PE, CH</p> <p>Mtr – Maritime transport/Shipping (maritime transport corridors with heavy traffic) F - Fisheries (commercial fishing in the 12-n.mile zone) PE - Prospecting and extraction of non-living resources (Galata - Concession for exploration and production of natural gas) CH - Cultural Heritage, incl. under water (Remains of the ship "Lieutenant Pushchin")</p> <p>NOTES: Galata oil and gas exploration and exploration zone.</p>																			



VOLUME 13. ZONING OF MARITIME SPACES AND INTEGRATION ON FUNCTIONS AND ACTIVITIES

<p>ZONE:</p> <p style="text-align: center;">SRP 12</p> 	<p>COORDINATES:</p> <table border="1"> <thead> <tr> <th>POINT_X</th> <th>POINT_Y</th> </tr> </thead> <tbody> <tr> <td>1088939.565</td> <td>4789266.569</td> </tr> <tr> <td>1082369.895</td> <td>4788768.189</td> </tr> <tr> <td>1082220.520</td> <td>4790847.767</td> </tr> <tr> <td>1082220.051</td> <td>4790854.289</td> </tr> <tr> <td>1082220.046</td> <td>4790854.370</td> </tr> <tr> <td>1085733.264</td> <td>4790034.089</td> </tr> <tr> <td>1088895.639</td> <td>4789878.114</td> </tr> <tr> <td>1088895.639</td> <td>4789878.107</td> </tr> <tr> <td>1088939.565</td> <td>4789266.569</td> </tr> </tbody> </table>	POINT_X	POINT_Y	1088939.565	4789266.569	1082369.895	4788768.189	1082220.520	4790847.767	1082220.051	4790854.289	1082220.046	4790854.370	1085733.264	4790034.089	1088895.639	4789878.114	1088895.639	4789878.107	1088939.565	4789266.569
POINT_X	POINT_Y																				
1088939.565	4789266.569																				
1082369.895	4788768.189																				
1082220.520	4790847.767																				
1082220.051	4790854.289																				
1082220.046	4790854.370																				
1085733.264	4790034.089																				
1088895.639	4789878.114																				
1088895.639	4789878.107																				
1088939.565	4789266.569																				
<p>LOCATION OF THE PLAN:</p>  <p>МОРСКИ ПРОСТРАНСТВЕН ПЛАН НА РЕПУБЛИКА БЪЛГАРИЯ 2021 - 2035 г. ЗОНИРАНЕ НА МОРСКИТЕ ПРОСТРАНСТВА</p>	<p>USES:</p> <p>Mtr, F, PE, CH</p> <p>Mtr – Maritime transport/Shipping (maritime transport corridors with heavy traffic)</p> <p>F - Fisheries (commercial fishing in the 12-n.mile zone)</p> <p>PE - Prospecting and extraction of non-living resources (Galata - Concession for exploration and production of natural gas)</p> <p>CH - Cultural Heritage, incl. under water (Remains of the ship "Lieutenant Pushchin")</p> <p>NOTES:</p> <p>Galata oil and gas exploration and exploration zone.</p>																				



VOLUME 13. ZONING OF MARITIME SPACES AND INTEGRATION ON FUNCTIONS AND ACTIVITIES

<p>ZONE:</p> <p style="text-align: center;">SRP 13</p> 	<p>COORDINATES:</p> <table border="1"> <thead> <tr> <th>POINT_X</th> <th>POINT_Y</th> </tr> </thead> <tbody> <tr> <td>1103189.964</td> <td>4791174.749</td> </tr> <tr> <td>1103424.539</td> <td>4787909.077</td> </tr> <tr> <td>1096622.978</td> <td>4787420.677</td> </tr> <tr> <td>1097634.143</td> <td>4789447.086</td> </tr> <tr> <td>1099412.374</td> <td>4789359.375</td> </tr> <tr> <td>1101768.948</td> <td>4788260.906</td> </tr> <tr> <td>1102648.861</td> <td>4789925.137</td> </tr> <tr> <td>1100072.476</td> <td>4791190.466</td> </tr> <tr> <td>1098154.397</td> <td>4791208.151</td> </tr> <tr> <td>1098092.013</td> <td>4792695.585</td> </tr> <tr> <td>1103189.964</td> <td>4791174.749</td> </tr> </tbody> </table>	POINT_X	POINT_Y	1103189.964	4791174.749	1103424.539	4787909.077	1096622.978	4787420.677	1097634.143	4789447.086	1099412.374	4789359.375	1101768.948	4788260.906	1102648.861	4789925.137	1100072.476	4791190.466	1098154.397	4791208.151	1098092.013	4792695.585	1103189.964	4791174.749
POINT_X	POINT_Y																								
1103189.964	4791174.749																								
1103424.539	4787909.077																								
1096622.978	4787420.677																								
1097634.143	4789447.086																								
1099412.374	4789359.375																								
1101768.948	4788260.906																								
1102648.861	4789925.137																								
1100072.476	4791190.466																								
1098154.397	4791208.151																								
1098092.013	4792695.585																								
1103189.964	4791174.749																								
<p>LOCATION OF THE PLAN:</p>  <p>МОРСКИ ПРОСТРАНСТВЕН ПЛАН НА РЕПУБЛИКА БЪЛГАРИЯ 2021 - 2035 г. ЗОНИРАНЕ НА МОРСКИТЕ ПРОСТРАНСТВА</p>																									
<p style="text-align: center;">USES: PE</p> <p>PE - Prospecting and extraction of non-living resources (Kaliakra - Concession for exploration and production of natural gas)</p> <p>NOTES: Galata oil and gas exploration and exploration zone.</p>																									



VOLUME 13. ZONING OF MARITIME SPACES AND INTEGRATION ON FUNCTIONS AND ACTIVITIES

<p>ZONE:</p> <p style="text-align: center;">SRP 14</p> 	<p>COORDINATES:</p> <table border="1"> <thead> <tr> <th>POINT_X</th> <th>POINT_Y</th> </tr> </thead> <tbody> <tr> <td>1063282.819</td> <td>4786756.961</td> </tr> <tr> <td>1065297.669</td> <td>4776175.013</td> </tr> <tr> <td>1065636.927</td> <td>4766675.679</td> </tr> <tr> <td>1064614.749</td> <td>4764689.885</td> </tr> <tr> <td>1062818.367</td> <td>4764269.501</td> </tr> <tr> <td>1061392.090</td> <td>4786561.437</td> </tr> <tr> <td>1063282.819</td> <td>4786756.961</td> </tr> </tbody> </table>	POINT_X	POINT_Y	1063282.819	4786756.961	1065297.669	4776175.013	1065636.927	4766675.679	1064614.749	4764689.885	1062818.367	4764269.501	1061392.090	4786561.437	1063282.819	4786756.961
POINT_X	POINT_Y																
1063282.819	4786756.961																
1065297.669	4776175.013																
1065636.927	4766675.679																
1064614.749	4764689.885																
1062818.367	4764269.501																
1061392.090	4786561.437																
1063282.819	4786756.961																
<p>LOCATION OF THE PLAN:</p>  <p>МОРСКИ ПРОСТРАНСТВЕН ПЛАН НА РЕПУБЛИКА БЪЛГАРИЯ 2021 - 2035 г. ЗОНИРАНЕ НА МОРСКИТЕ ПРОСТРАНСТВА</p>																	
<p style="text-align: center;">USES:</p> <p style="text-align: center;">Mtr, F, T, WsA, R&D, CH, NEN</p> <p>Mtr – Maritime transport/Shipping (maritime transport corridors with heavy traffic)</p> <p>F - Fisheries (recreational and commercial fishing in the 2 mile zone; 1 stationary fishing gear - dalyan; fishing port "Chaika")</p> <p>T - Coastal and maritime tourism (sea resorts and complexes - Obzor, Byala; for the area of FTA Varna for 2019 are issued certificates of suitability for seasonal transport of people on 64 ships)</p> <p>WsA - Water sports and attractions (St. Atanas Yacht Terminal - Byala; 7 bathing areas; for the area of FTA Varna for 2019 the operation of 29 water bases has been agreed; 28 licensed clubs with membership in the Bulgarian Sailing Federation for the whole country)</p> <p>R&D - Research and development (NIB Shkorpilovtsi)</p> <p>CH - Cultural Heritage, incl. under water (reef with several shipwrecks: data on an ancient ship with a cargo of amphorae, yacht Colchis; Turkish counter-destroyer; area of an ancient port)</p> <p>NEN - National Ecological Network (Kamchia Mountain - SPA - BG0002044; Kamchia Complex - SPA - BG0002045; Kamchia - SCI - BG0000116; Shkorpilovtsi Beach - SCI - BG0000100)</p> <p>NOTES:</p> <p>Water providing living conditions for shell organisms; Areas for protection of economically valuable species of fish and other aquatic organisms in surface waters.</p>																	


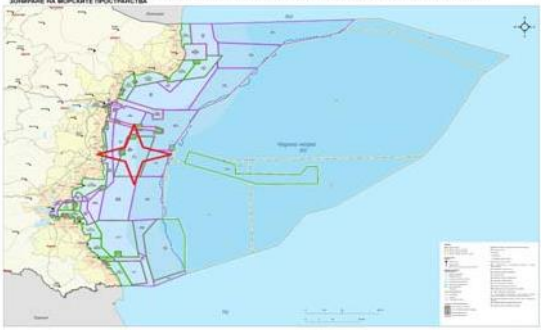
VOLUME 13. ZONING OF MARITIME SPACES AND INTEGRATION ON FUNCTIONS
AND ACTIVITIES

<p>ZONE:</p> <p style="text-align: center;">SRP 15</p> 	<p>COORDINATES:</p> <table border="1"> <thead> <tr> <th>POINT_X</th> <th>POINT_Y</th> </tr> </thead> <tbody> <tr> <td>1084883.894</td> <td>4782486.019</td> </tr> <tr> <td>1081220.68</td> <td>4782223.221</td> </tr> <tr> <td>1081078.463</td> <td>4784091.741</td> </tr> <tr> <td>1080943.456</td> <td>4785865.514</td> </tr> <tr> <td>1084634.266</td> <td>4786130.453</td> </tr> <tr> <td>1084761.952</td> <td>4784351.199</td> </tr> <tr> <td>1084895.743</td> <td>4782486.869</td> </tr> <tr> <td>1084883.894</td> <td>4782486.019</td> </tr> </tbody> </table>	POINT_X	POINT_Y	1084883.894	4782486.019	1081220.68	4782223.221	1081078.463	4784091.741	1080943.456	4785865.514	1084634.266	4786130.453	1084761.952	4784351.199	1084895.743	4782486.869	1084883.894	4782486.019
POINT_X	POINT_Y																		
1084883.894	4782486.019																		
1081220.68	4782223.221																		
1081078.463	4784091.741																		
1080943.456	4785865.514																		
1084634.266	4786130.453																		
1084761.952	4784351.199																		
1084895.743	4782486.869																		
1084883.894	4782486.019																		
<p>LOCATION OF THE PLAN:</p>  <p>МОРСКИ ПРОСТРАНСТВЕН ПЛАН НА РЕПУБЛИКА БЪЛГАРИЯ 2021 - 2035 г. ЗОНИРАНЕ НА МОРСКИТЕ ПРОСТРАНСТВА</p>																			
<p style="text-align: center;">USES: F, CH, NEN</p> <p>F - Fisheries (commercial fishing in the 12-n.mile zone) CH - Cultural Heritage, incl. under water (Remains identified in 2011 as UB-8, Submariner 18) NEN - National Ecological Network (Emona - pSCI - BG0001501)</p> <p>NOTES: Galata oil and gas exploration and exploration zone.</p>																			



VOLUME 13. ZONING OF MARITIME SPACES AND INTEGRATION ON FUNCTIONS AND ACTIVITIES

<p>ZONE:</p> <p style="text-align: center;">SRP 16</p> 	<p>COORDINATES:</p> <table border="1"> <thead> <tr> <th>POINT_X</th> <th>POINT_Y</th> </tr> </thead> <tbody> <tr> <td>1075084.423</td> <td>4773440.703</td> </tr> <tr> <td>1075146.065</td> <td>4772580.090</td> </tr> <tr> <td>1077808.948</td> <td>4772770.801</td> </tr> <tr> <td>1078003.737</td> <td>4770018.209</td> </tr> <tr> <td>1075780.979</td> <td>4769859.751</td> </tr> <tr> <td>1074466.613</td> <td>4769765.660</td> </tr> <tr> <td>1074189.546</td> <td>4773377.126</td> </tr> <tr> <td>1075084.423</td> <td>4773440.703</td> </tr> </tbody> </table>	POINT_X	POINT_Y	1075084.423	4773440.703	1075146.065	4772580.090	1077808.948	4772770.801	1078003.737	4770018.209	1075780.979	4769859.751	1074466.613	4769765.660	1074189.546	4773377.126	1075084.423	4773440.703
POINT_X	POINT_Y																		
1075084.423	4773440.703																		
1075146.065	4772580.090																		
1077808.948	4772770.801																		
1078003.737	4770018.209																		
1075780.979	4769859.751																		
1074466.613	4769765.660																		
1074189.546	4773377.126																		
1075084.423	4773440.703																		
<p>LOCATION OF THE PLAN:</p>  <p>МОРСКИ ПРОСТРАНСТВЕН ПЛАН НА РЕПУБЛИКА БЪЛГАРИЯ 2021 - 2035 г. ЗОНИРАНЕ НА МОРСКИТЕ ПРОСТРАНСТВА</p>																			
<p style="text-align: center;">USES: Mtr, F, CH, NEN</p> <p>Mtr – Maritime transport/Shipping (maritime transport corridors with heavy traffic) F - Fisheries (commercial fishing in the 12-n.mile zone) CH - Cultural Heritage, incl. under water (two Soviet submarines) NEN - National Ecological Network (Emona - pSCI - BG0001501)</p>																			



VOLUME 13. ZONING OF MARITIME SPACES AND INTEGRATION ON FUNCTIONS AND ACTIVITIES

<p>ZONE:</p> <p style="text-align: center;">SRP 17</p> 	<p>COORDINATES:</p> <table border="1"> <thead> <tr> <th>POINT_X</th> <th>POINT_Y</th> </tr> </thead> <tbody> <tr><td>1084761.795</td><td>4784353.663</td></tr> <tr><td>1097858.540</td><td>4785287.502</td></tr> <tr><td>1089978.203</td><td>4754532.200</td></tr> <tr><td>1071677.431</td><td>4753220.159</td></tr> <tr><td>1075753.206</td><td>4769857.097</td></tr> <tr><td>1078003.737</td><td>4770018.209</td></tr> <tr><td>1077808.948</td><td>4772770.810</td></tr> <tr><td>1077652.068</td><td>4774960.764</td></tr> <tr><td>1077066.053</td><td>4774918.777</td></tr> <tr><td>1079255.960</td><td>4783961.812</td></tr> <tr><td>1081078.463</td><td>4784091.741</td></tr> <tr><td>1081078.483</td><td>4784091.742</td></tr> <tr><td>1081220.680</td><td>4782223.221</td></tr> <tr><td>1084895.743</td><td>4782486.869</td></tr> <tr><td>1084761.795</td><td>4784353.663</td></tr> </tbody> </table>	POINT_X	POINT_Y	1084761.795	4784353.663	1097858.540	4785287.502	1089978.203	4754532.200	1071677.431	4753220.159	1075753.206	4769857.097	1078003.737	4770018.209	1077808.948	4772770.810	1077652.068	4774960.764	1077066.053	4774918.777	1079255.960	4783961.812	1081078.463	4784091.741	1081078.483	4784091.742	1081220.680	4782223.221	1084895.743	4782486.869	1084761.795	4784353.663
POINT_X	POINT_Y																																
1084761.795	4784353.663																																
1097858.540	4785287.502																																
1089978.203	4754532.200																																
1071677.431	4753220.159																																
1075753.206	4769857.097																																
1078003.737	4770018.209																																
1077808.948	4772770.810																																
1077652.068	4774960.764																																
1077066.053	4774918.777																																
1079255.960	4783961.812																																
1081078.463	4784091.741																																
1081078.483	4784091.742																																
1081220.680	4782223.221																																
1084895.743	4782486.869																																
1084761.795	4784353.663																																
<p>LOCATION OF THE PLAN:</p> <p>МОРСКИ ПРОСТРАНСТВЕН ПЛАН НА РЕПУБЛИКА БЪЛГАРИЯ 2021 - 2035 г. ЗОНИРВАНЕ НА МОРСКИТЕ ПРОСТРАНСТВА</p> 																																	
<p style="text-align: center;">USES: Mtr, F, ICT, NEN</p> <p>Mtr – Maritime transport/Shipping (maritime transport corridors with heavy traffic) F - Fisheries (commercial fishing in the 12-n.mile zone) ICT - Information and communication technologies and underwater infrastructure (1 route of cable laid on the bottom) NEN - National Ecological Network (Emona - pSCI - BG0001501)</p> <p>NOTES: Galata oil and gas exploration and exploration zone.</p>																																	



VOLUME 13. ZONING OF MARITIME SPACES AND INTEGRATION ON FUNCTIONS AND ACTIVITIES

ZONE:	<p>SRP 18</p> 	COORDINATES:												
<p>LOCATION OF THE PLAN:</p> 		<table border="0"> <thead> <tr> <th>POINT_X</th> <th>POINT_Y</th> </tr> </thead> <tbody> <tr> <td>1112643.869</td> <td>4775801.810</td> </tr> <tr> <td>1108933.121</td> <td>4775526.155</td> </tr> <tr> <td>1108655.646</td> <td>4779348.881</td> </tr> <tr> <td>1112332.204</td> <td>4779614.226</td> </tr> <tr> <td>1112643.869</td> <td>4775801.810</td> </tr> </tbody> </table>	POINT_X	POINT_Y	1112643.869	4775801.810	1108933.121	4775526.155	1108655.646	4779348.881	1112332.204	4779614.226	1112643.869	4775801.810
POINT_X	POINT_Y													
1112643.869	4775801.810													
1108933.121	4775526.155													
1108655.646	4779348.881													
1112332.204	4779614.226													
1112643.869	4775801.810													
<p>USES: CH</p> <p>CH- Cultural Heritage, incl. under water (Western European type ship, 18th-early 19th century. Two-masted Western European type ship, bowsprit, deck.)</p> <p>NOTES: Galata oil and gas exploration and exploration zone.</p>														



VOLUME 13. ZONING OF MARITIME SPACES AND INTEGRATION ON FUNCTIONS AND ACTIVITIES

<p>ZONE:</p>	<p>SRP 19</p> 	<p>COORDINATES:</p>																												
<p>LOCATION OF THE PLAN:</p> 		<table border="1"> <thead> <tr> <th>POINT_X</th> <th>POINT_Y</th> </tr> </thead> <tbody> <tr><td>1154989.277</td><td>4768408.871</td></tr> <tr><td>1155660.012</td><td>4761696.003</td></tr> <tr><td>1165376.853</td><td>4762223.213</td></tr> <tr><td>1199779.580</td><td>4764089.815</td></tr> <tr><td>1204091.622</td><td>4770400.973</td></tr> <tr><td>1211668.646</td><td>4771039.031</td></tr> <tr><td>1212916.381</td><td>4757597.289</td></tr> <tr><td>1171232.896</td><td>4754333.234</td></tr> <tr><td>1166029.161</td><td>4755558.234</td></tr> <tr><td>1119422.780</td><td>4766529.738</td></tr> <tr><td>1119830.483</td><td>4767962.232</td></tr> <tr><td>1122160.527</td><td>4776149.016</td></tr> <tr><td>1154989.277</td><td>4768408.871</td></tr> </tbody> </table>	POINT_X	POINT_Y	1154989.277	4768408.871	1155660.012	4761696.003	1165376.853	4762223.213	1199779.580	4764089.815	1204091.622	4770400.973	1211668.646	4771039.031	1212916.381	4757597.289	1171232.896	4754333.234	1166029.161	4755558.234	1119422.780	4766529.738	1119830.483	4767962.232	1122160.527	4776149.016	1154989.277	4768408.871
POINT_X	POINT_Y																													
1154989.277	4768408.871																													
1155660.012	4761696.003																													
1165376.853	4762223.213																													
1199779.580	4764089.815																													
1204091.622	4770400.973																													
1211668.646	4771039.031																													
1212916.381	4757597.289																													
1171232.896	4754333.234																													
1166029.161	4755558.234																													
1119422.780	4766529.738																													
1119830.483	4767962.232																													
1122160.527	4776149.016																													
1154989.277	4768408.871																													
<p>USES: Mtr, CH</p> <p>Mtr – Maritime transport/Shipping (maritime transport corridors with heavy traffic)</p> <p>CH - Cultural Heritage, incl. under water (6 open rowing-sailing boats, 17-18 century; 9 double-edged ships, Ottoman eR&D 18th - 19th century; two-masted sailing ship from the Mediterranean, in very good condition; ship, Western European type, late 18th - 19th century; 3 single-masted sailing ships and rowing-sailing boat, Roman era; single-masted sailing ship, Antiquity, 5-4 century BC)</p> <p>NOTES:</p> <p>Areas with permits for prospecting and exploration of oil and natural gas "Silistar", "Teres" and "Khan Asparuh".</p>																														



VOLUME 13. ZONING OF MARITIME SPACES AND INTEGRATION ON FUNCTIONS AND ACTIVITIES

<p>ZONE:</p> <p style="text-align: center;">SRP 20</p> 	<p>COORDINATES:</p> <table border="1"> <thead> <tr> <th>POINT_X</th> <th>POINT_Y</th> </tr> </thead> <tbody> <tr> <td>1066999.535</td> <td>4762905.293</td> </tr> <tr> <td>1067075.724</td> <td>4745798.562</td> </tr> <tr> <td>1063971.924</td> <td>4745944.638</td> </tr> <tr> <td>1063861.478</td> <td>4745824.980</td> </tr> <tr> <td>1063542.897</td> <td>4745479.831</td> </tr> <tr> <td>1062779.342</td> <td>4744652.598</td> </tr> <tr> <td>1062671.264</td> <td>4744535.512</td> </tr> <tr> <td>1060810.885</td> <td>4742520.068</td> </tr> <tr> <td>1051121.303</td> <td>4735795.269</td> </tr> <tr> <td>1051014.735</td> <td>4737990.836</td> </tr> <tr> <td>1049306.477</td> <td>4739270.697</td> </tr> <tr> <td>1047561.726</td> <td>4739762.741</td> </tr> <tr> <td>1046158.478</td> <td>4735714.419</td> </tr> <tr> <td>1044474.011</td> <td>4735545.249</td> </tr> <tr> <td>1063389.652</td> <td>4762280.109</td> </tr> <tr> <td>1063395.659</td> <td>4762281.206</td> </tr> <tr> <td>1064438.408</td> <td>4762623.625</td> </tr> <tr> <td>1066999.535</td> <td>4762905.293</td> </tr> </tbody> </table>	POINT_X	POINT_Y	1066999.535	4762905.293	1067075.724	4745798.562	1063971.924	4745944.638	1063861.478	4745824.980	1063542.897	4745479.831	1062779.342	4744652.598	1062671.264	4744535.512	1060810.885	4742520.068	1051121.303	4735795.269	1051014.735	4737990.836	1049306.477	4739270.697	1047561.726	4739762.741	1046158.478	4735714.419	1044474.011	4735545.249	1063389.652	4762280.109	1063395.659	4762281.206	1064438.408	4762623.625	1066999.535	4762905.293
POINT_X	POINT_Y																																						
1066999.535	4762905.293																																						
1067075.724	4745798.562																																						
1063971.924	4745944.638																																						
1063861.478	4745824.980																																						
1063542.897	4745479.831																																						
1062779.342	4744652.598																																						
1062671.264	4744535.512																																						
1060810.885	4742520.068																																						
1051121.303	4735795.269																																						
1051014.735	4737990.836																																						
1049306.477	4739270.697																																						
1047561.726	4739762.741																																						
1046158.478	4735714.419																																						
1044474.011	4735545.249																																						
1063389.652	4762280.109																																						
1063395.659	4762281.206																																						
1064438.408	4762623.625																																						
1066999.535	4762905.293																																						
<p>LOCATION OF THE PLAN:</p> 																																							
<p style="text-align: center;">USES:</p> <p style="text-align: center;">Mtr, F, A, T, WsA, An, PP, CH, NEN</p> <p>Mtr – Maritime transport/Shipping (maritime transport corridors with heavy traffic)</p> <p>F - Fisheries (recreational and commercial fishing in the 2 mile zone; commercial fishing in the 12 n.mile zone; 11 stationary fishing gear - dalyan; fishing port "North Buna - Nessebar")</p> <p>A - Aquaculture (6 aquaculture farms)</p> <p>T - Coastal and maritime tourism (seaside resorts and complexes - Nessebar, Ravda, St. Vlas, Sunny Beach; for the region of FTA Varna for 2019 are issued certificates of suitability for seasonal transport of people on 64 ships; for the area of FTA Burgas for 2019. certificates of fitness for seasonal carriage of persons on 95 ships have been issued)</p> <p>WsA - Water sports and attractions (Marina Dinevi yacht port, Marina sailing port - Nessebar, Marina Nessebar yacht port, North port of Nessebar; 12 bathing areas; for the area of FTA Varna for 2019 the operation is coordinated 29 water bases, for the region of FTA Burgas for 2019 the operation of 104 water bases has been coordinated, 28 licensed clubs with membership in the Bulgarian Sailing Federation for the whole country)</p> <p>An - Anchorages</p> <p>PP - Ports and port activity (Nessebar)</p> <p>CH - Cultural Heritage, incl. under water (Area with concentration of immovable cultural heritage; water area around Nasebar with areas of lost land)</p> <p>NEN - National Ecological Network (SCI, SPA and MPA) (Aheloy - Ravda - Nessebar - SCI - BG0000574; Emine - Irakli - SCI - BG0001004; Pomorie - SCI - BG0000620; Emine - SPA - BG0002043)</p> <p>NOTES:</p> <p>Water providing living conditions for shell organisms; Areas for protection of economically valuable species of fish and other aquatic organisms in surface waters.</p>																																							



VOLUME 13. ZONING OF MARITIME SPACES AND INTEGRATION ON FUNCTIONS AND ACTIVITIES

<p>ZONE:</p> <p style="text-align: center;">SRP 21</p> 	<p>COORDINATES:</p> <table border="1"> <thead> <tr> <th>POINT_X</th> <th>POINT_Y</th> </tr> </thead> <tbody> <tr> <td>1067026.543</td> <td>4743584.937</td> </tr> <tr> <td>1063393.242</td> <td>4742016.574</td> </tr> <tr> <td>1063149.785</td> <td>4742657.220</td> </tr> <tr> <td>1062504.593</td> <td>4744354.944</td> </tr> <tr> <td>1062671.264</td> <td>4744535.512</td> </tr> <tr> <td>1063542.897</td> <td>4745479.831</td> </tr> <tr> <td>1063861.478</td> <td>4745824.980</td> </tr> <tr> <td>1063971.924</td> <td>4745944.638</td> </tr> <tr> <td>1067075.724</td> <td>4745798.562</td> </tr> <tr> <td>1067083.936</td> <td>4743609.711</td> </tr> <tr> <td>1067026.543</td> <td>4743584.937</td> </tr> </tbody> </table>	POINT_X	POINT_Y	1067026.543	4743584.937	1063393.242	4742016.574	1063149.785	4742657.220	1062504.593	4744354.944	1062671.264	4744535.512	1063542.897	4745479.831	1063861.478	4745824.980	1063971.924	4745944.638	1067075.724	4745798.562	1067083.936	4743609.711	1067026.543	4743584.937
POINT_X	POINT_Y																								
1067026.543	4743584.937																								
1063393.242	4742016.574																								
1063149.785	4742657.220																								
1062504.593	4744354.944																								
1062671.264	4744535.512																								
1063542.897	4745479.831																								
1063861.478	4745824.980																								
1063971.924	4745944.638																								
1067075.724	4745798.562																								
1067083.936	4743609.711																								
1067026.543	4743584.937																								
<p>LOCATION OF THE PLAN:</p>  <p>МОРСКИ ПРОСТРАНСТВЕН ПЛАН НА РЕПУБЛИКА БЪЛГАРИЯ 2021 - 2035 г. ЗОНИРАНЕ НА МОРСКИТЕ ПРОСТРАНСТВА</p>																									
<p style="text-align: center;">USES: Mtr, F, T, CH, NEN</p> <p>Mtr – Maritime transport/Shipping (maritime transport corridors with heavy traffic) F - Fisheries (commercial fishing in the 12-n.mile zone) T - Coastal and maritime tourism (for the region of DMA Burgas for 2019 certificates of suitability for seasonal transport of people on 95 ships have been issued) CH - Cultural Heritage, incl. under water (Area with concentration of immovable cultural heritage) NEN - National Ecological Network (SCI, SPA and MPA) (Emine - Irakli - SCI - BG0001004; COCKETRICE)</p> <p>NOTES: Water providing living conditions for shell organisms; Areas for protection of economically valuable species of fish and other aquatic organisms in surface waters.</p>																									

VOLUME 13. ZONING OF MARITIME SPACES AND INTEGRATION ON FUNCTIONS AND ACTIVITIES

<p>ZONE:</p> <p style="text-align: center;">SRP 22</p> 	<p>COORDINATES:</p> <table border="1"> <thead> <tr> <th>POINT_X</th> <th>POINT_Y</th> </tr> </thead> <tbody> <tr><td>1045544.788</td><td>4725917.857</td></tr> <tr><td>1048437.942</td><td>4729437.718</td></tr> <tr><td>1048301.197</td><td>4731165.989</td></tr> <tr><td>1045151.609</td><td>4730917.471</td></tr> <tr><td>1045544.788</td><td>4725917.857</td></tr> <tr><td>1034989.092</td><td>4725429.357</td></tr> <tr><td>1038233.575</td><td>4731040.693</td></tr> <tr><td>1040129.166</td><td>4731304.527</td></tr> <tr><td>1040697.735</td><td>4730367.014</td></tr> <tr><td>1041694.338</td><td>4730945.468</td></tr> <tr><td>1041378.722</td><td>4731478.448</td></tr> <tr><td>1044880.080</td><td>4731965.803</td></tr> <tr><td>1046137.406</td><td>4732252.123</td></tr> <tr><td>1050810.218</td><td>4733145.551</td></tr> <tr><td>1050479.905</td><td>4725790.714</td></tr> <tr><td>1045544.788</td><td>4725917.857</td></tr> </tbody> </table>	POINT_X	POINT_Y	1045544.788	4725917.857	1048437.942	4729437.718	1048301.197	4731165.989	1045151.609	4730917.471	1045544.788	4725917.857	1034989.092	4725429.357	1038233.575	4731040.693	1040129.166	4731304.527	1040697.735	4730367.014	1041694.338	4730945.468	1041378.722	4731478.448	1044880.080	4731965.803	1046137.406	4732252.123	1050810.218	4733145.551	1050479.905	4725790.714	1045544.788	4725917.857
POINT_X	POINT_Y																																		
1045544.788	4725917.857																																		
1048437.942	4729437.718																																		
1048301.197	4731165.989																																		
1045151.609	4730917.471																																		
1045544.788	4725917.857																																		
1034989.092	4725429.357																																		
1038233.575	4731040.693																																		
1040129.166	4731304.527																																		
1040697.735	4730367.014																																		
1041694.338	4730945.468																																		
1041378.722	4731478.448																																		
1044880.080	4731965.803																																		
1046137.406	4732252.123																																		
1050810.218	4733145.551																																		
1050479.905	4725790.714																																		
1045544.788	4725917.857																																		
<p>LOCATION OF THE PLAN:</p> 	<p style="text-align: center;">USES: Mtr, F, An, T, NEN</p> <p>Mtr – Maritime transport/Shipping (maritime transport corridors with heavy traffic)</p> <p>F - Fisheries (recreational and commercial fishing in the 2 mile zone; commercial fishing in the 12 n.mile zone; the soap zone; 1 stationary fishing gear - dalyan)</p> <p>An- Anchorages (for ships of more than 150 meters in length; tankers of more than 5000 tonnes capacity)</p> <p>T - Coastal and maritime tourism (for the region of DMA Burgas for 2019 certificates of suitability for seasonal transport of people on 95 ships have been issued)</p> <p>NEN - National Ecological Network (SCI, SPA and MPA) (Bakarlaka - SPA - BG0002077)</p> <p>NOTES: Areas for protection of economically valuable species of fish and other aquatic organisms in surface waters.</p>																																		

VOLUME 13. ZONING OF MARITIME SPACES AND INTEGRATION ON FUNCTIONS AND ACTIVITIES

<p>ZONE:</p> <p style="text-align: center;">SRP 23</p> 	<p>COORDINATES:</p> <table border="1"> <thead> <tr> <th>POINT_X</th> <th>POINT_Y</th> </tr> </thead> <tbody> <tr> <td>1050479.905</td> <td>4725790.714</td> </tr> </tbody> </table>	POINT_X	POINT_Y	1050479.905	4725790.714																																		
POINT_X	POINT_Y																																						
1050479.905	4725790.714																																						
<p>LOCATION OF THE PLAN:</p>  <p>МОРСКИ ПРОСТРАНСТВЕН ПЛАН НА РЕПУБЛИКА БЪЛГАРИЯ 2021 - 2035 г. ЗОНИРАНЕ НА МОРСКИТЕ ПРОСТРАНСТВА</p>	<table border="1"> <tbody> <tr> <td>1054019.226</td> <td>4720803.914</td> </tr> <tr> <td>1051277.696</td> <td>4720700.389</td> </tr> <tr> <td>1051240.013</td> <td>4721231.218</td> </tr> <tr> <td>1049229.473</td> <td>4721088.485</td> </tr> <tr> <td>1049366.821</td> <td>4719153.460</td> </tr> <tr> <td>1051377.367</td> <td>4719296.147</td> </tr> <tr> <td>1051123.833</td> <td>4718918.168</td> </tr> <tr> <td>1043418.005</td> <td>4720414.025</td> </tr> <tr> <td>1043311.320</td> <td>4721861.321</td> </tr> <tr> <td>1042661.609</td> <td>4723114.652</td> </tr> <tr> <td>1038458.907</td> <td>4723067.016</td> </tr> <tr> <td>1037817.257</td> <td>4721314.927</td> </tr> <tr> <td>1037037.457</td> <td>4719196.782</td> </tr> <tr> <td>1036019.802</td> <td>4720925.561</td> </tr> <tr> <td>1036019.795</td> <td>4720925.573</td> </tr> <tr> <td>1035073.815</td> <td>4722532.592</td> </tr> <tr> <td>1034989.092</td> <td>4725429.357</td> </tr> <tr> <td>1045544.788</td> <td>4725917.857</td> </tr> <tr> <td>1050479.905</td> <td>4725790.714</td> </tr> </tbody> </table>	1054019.226	4720803.914	1051277.696	4720700.389	1051240.013	4721231.218	1049229.473	4721088.485	1049366.821	4719153.460	1051377.367	4719296.147	1051123.833	4718918.168	1043418.005	4720414.025	1043311.320	4721861.321	1042661.609	4723114.652	1038458.907	4723067.016	1037817.257	4721314.927	1037037.457	4719196.782	1036019.802	4720925.561	1036019.795	4720925.573	1035073.815	4722532.592	1034989.092	4725429.357	1045544.788	4725917.857	1050479.905	4725790.714
1054019.226	4720803.914																																						
1051277.696	4720700.389																																						
1051240.013	4721231.218																																						
1049229.473	4721088.485																																						
1049366.821	4719153.460																																						
1051377.367	4719296.147																																						
1051123.833	4718918.168																																						
1043418.005	4720414.025																																						
1043311.320	4721861.321																																						
1042661.609	4723114.652																																						
1038458.907	4723067.016																																						
1037817.257	4721314.927																																						
1037037.457	4719196.782																																						
1036019.802	4720925.561																																						
1036019.795	4720925.573																																						
1035073.815	4722532.592																																						
1034989.092	4725429.357																																						
1045544.788	4725917.857																																						
1050479.905	4725790.714																																						

USES:

Mtr, F, A, T, WsA, An, PP, CH, NEN

Mtr – Maritime transport/Shipping (maritime transport corridors with heavy traffic)

F - Fisheries (recreational and commercial fishing in the 2 mile zone; commercial fishing in the 12 n.mile zone; 10 stationary fishing gear - dalyan; fishing ports "Port of Sozopol" and "Chernomorets")

A - Aquaculture (Experimental hatchery for marine aquaculture "Aqua Pontica")

T - Coastal and maritime tourism (sea tourist route "Burgas - St. Anastasia"; sea resorts and complexes - St. Marina, Sozopol, Chernomorets,

Червенка; for the region of FTA Burgas for 2019 certificates of suitability for seasonal transport of people on 95 ships have been issued)

WsA - Water sports and attractions (Marina Port Sozopol, Marina Marina Sozopol; 4 bathing areas; for the region of FTA Burgas for 2019 the operation of 104 water bases has been agreed; 28 licensed clubs with membership in the Bulgarian Sailing Federation for the whole country)

An - Anchorages (for tankers with a displacement of up to 5000 tonnes; for quarantined or dangerous goods vessels; for ships with a maximum length of more than 150 meters; tankers with a displacement of more than 5000 tonnes)

PP - Ports and port activity (Sozopol)



CH- Cultural Heritage, incl. under water (shipwrecks of a wooden double-masted sailing ship, first half of the 19th century; ancient settlement sunk in the sea; ancient and medieval port; sunken settlement from the Late Chalcolithic, Early Bronze Age, Late Iron Age)

NEN - National Ecological Network (SCI, SPA and MPA) (Bakarlaka - SPA - BG0002077; Beach Garden - Goldfish - SCI - BG0000146)



NOTES:

Areas for protection of economically valuable species of fish and other aquatic organisms in surface waters.



VOLUME 13. ZONING OF MARITIME SPACES AND INTEGRATION ON FUNCTIONS AND ACTIVITIES

<p>ZONE:</p> <p style="text-align: center;">SRP 24</p> 	<p>COORDINATES:</p> <table border="1"> <thead> <tr> <th>POINT_X</th> <th>POINT_Y</th> </tr> </thead> <tbody> <tr> <td>1033168.608</td> <td>4721730.903</td> </tr> <tr> <td>1034153.221</td> <td>4720778.831</td> </tr> <tr> <td>1036019.802</td> <td>4720925.561</td> </tr> <tr> <td>1037037.457</td> <td>4719196.782</td> </tr> <tr> <td>1030107.140</td> <td>4721517.978</td> </tr> <tr> <td>1033168.608</td> <td>4721730.903</td> </tr> </tbody> </table>	POINT_X	POINT_Y	1033168.608	4721730.903	1034153.221	4720778.831	1036019.802	4720925.561	1037037.457	4719196.782	1030107.140	4721517.978	1033168.608	4721730.903
POINT_X	POINT_Y														
1033168.608	4721730.903														
1034153.221	4720778.831														
1036019.802	4720925.561														
1037037.457	4719196.782														
1030107.140	4721517.978														
1033168.608	4721730.903														
<p>LOCATION OF THE PLAN:</p> 															
<p style="text-align: center;">USES:</p> <p style="text-align: center;">Mtr, F, T, WsA, CH, NEN</p> <p>Mtr – Maritime transport/Shipping (maritime transport corridors with heavy traffic)</p> <p>F - Fisheries (recreational and commercial fishing in the 2 mile zone; 3 stationary fishing gear - dalyan)</p> <p>T - Coastal and maritime tourism (for the region of DMA Burgas for 2019 certificates of suitability for seasonal transport of people on 95 ships have been issued)</p> <p>WsA - Water sports and attractions (1 bathing area; for the area of FTA Burgas for 2019 the operation of 104 water bases has been agreed; 28 licensed clubs with membership in the Bulgarian Sailing Federation for the whole country)</p> <p>CH - Cultural Heritage, incl. under water (location of the late antique and medieval port of Poros-Foros)</p> <p>NEN - National Ecological Network (SCI, SPA and MPA) (Chengene Scaffolding Bay - SPA & SCI - BG0000242; Mandra-Poda - SPA & SCI - BG0000271; Bakarlaka - SPA - BG0002077;)</p> <p>NOTES:</p> <p>Areas for protection of economically valuable species of fish and other aquatic organisms in surface waters.</p>															



VOLUME 13. ZONING OF MARITIME SPACES AND INTEGRATION ON FUNCTIONS AND ACTIVITIES

<p>ZONE:</p> <p style="text-align: center;">SRP 25</p> 	<p>COORDINATES:</p> <table border="1"> <thead> <tr> <th>POINT_X</th> <th>POINT_Y</th> </tr> </thead> <tbody> <tr> <td>1055547.712</td> <td>4718981.465</td> </tr> <tr> <td>1055694.406</td> <td>4715847.618</td> </tr> <tr> <td>1061015.592</td> <td>4718635.028</td> </tr> <tr> <td>1066326.694</td> <td>4710339.260</td> </tr> <tr> <td>1066586.345</td> <td>4706671.886</td> </tr> <tr> <td>1060045.104</td> <td>4706306.243</td> </tr> <tr> <td>1051123.833</td> <td>4718918.168</td> </tr> <tr> <td>1051377.367</td> <td>4719296.147</td> </tr> <tr> <td>1051277.696</td> <td>4720700.389</td> </tr> <tr> <td>1054019.226</td> <td>4720803.914</td> </tr> <tr> <td>1055547.712</td> <td>4718981.465</td> </tr> </tbody> </table>	POINT_X	POINT_Y	1055547.712	4718981.465	1055694.406	4715847.618	1061015.592	4718635.028	1066326.694	4710339.260	1066586.345	4706671.886	1060045.104	4706306.243	1051123.833	4718918.168	1051377.367	4719296.147	1051277.696	4720700.389	1054019.226	4720803.914	1055547.712	4718981.465
POINT_X	POINT_Y																								
1055547.712	4718981.465																								
1055694.406	4715847.618																								
1061015.592	4718635.028																								
1066326.694	4710339.260																								
1066586.345	4706671.886																								
1060045.104	4706306.243																								
1051123.833	4718918.168																								
1051377.367	4719296.147																								
1051277.696	4720700.389																								
1054019.226	4720803.914																								
1055547.712	4718981.465																								
<p>LOCATION OF THE PLAN:</p>  <p>МОРСКИ ПРОСТРАНСТВЕН ПЛАН НА РЕПУБЛИКА БЪЛГАРИЯ 2021 - 2035 г. ЗОНИРАНЕ НА МОРСКИТЕ ПРОСТРАНСТВА</p>																									
<p style="text-align: center;">USES:</p> <p style="text-align: center;">Mtr, F, T, WsA, R&D CH, NEN</p> <p>Mtr – Maritime transport/Shipping (maritime transport corridors with heavy traffic)</p> <p>F - Fisheries (recreational and commercial fishing in the 2-mile zone; commercial fishing in the 12-n.mile zone; 9 stationary fishing gear - dalyan; fishing port "Sozopol")</p> <p>A - Aquaculture (5 aquaculture farms)</p> <p>T - Coastal and maritime tourism (sea tourist route "Sozopol - Kolokita"; sea resorts and complexes - Sozopol, Ahtopol; for the area of FTA Burgas for 2019 are issued certificates of suitability for seasonal transport of people on 95 ships)</p> <p>WsA - Water sports and attractions (Duni yacht port, 6 bathing areas; for the area of the Burgas FTA for 2019 the operation of 104 water bases has been agreed; 28 licensed clubs with membership in the Bulgarian Sailing Federation for the whole country)</p> <p>R&D - Research and development (NIB Maslen Nos - East)</p> <p>CH - Cultural Heritage, incl. under water (shipwrecks; Area with a concentration of immovable cultural heritage; ports and anchorages; ancient and medieval ports; Early Bronze Age settlement)</p> <p>NEN - National Ecological Network (SCI, SPA and MPA) (Bakarlaka - SPA - BG0002077; Ropotamo Complex - SPA - BG0002041; Ropotamo - SCI - BG0001001; Ropotamo Reserve)</p> <p>NOTES:</p> <p>Water providing living conditions for shell organisms; Areas for protection of economically valuable species of fish and other aquatic organisms in surface waters.</p>																									



VOLUME 13. ZONING OF MARITIME SPACES AND INTEGRATION ON FUNCTIONS AND ACTIVITIES

<p>ZONE:</p> <p style="text-align: center;">SRP 26</p> 	<p>COORDINATES:</p> <table border="1"> <thead> <tr> <th>POINT_X</th> <th>POINT_Y</th> </tr> </thead> <tbody> <tr> <td>1066586.345</td> <td>4706671.886</td> </tr> <tr> <td>1067049.207</td> <td>4700134.325</td> </tr> <tr> <td>1074657.412</td> <td>4693046.807</td> </tr> <tr> <td>1065924.279</td> <td>4692428.114</td> </tr> <tr> <td>1060045.104</td> <td>4706306.243</td> </tr> <tr> <td>1066586.345</td> <td>4706671.886</td> </tr> </tbody> </table>	POINT_X	POINT_Y	1066586.345	4706671.886	1067049.207	4700134.325	1074657.412	4693046.807	1065924.279	4692428.114	1060045.104	4706306.243	1066586.345	4706671.886
POINT_X	POINT_Y														
1066586.345	4706671.886														
1067049.207	4700134.325														
1074657.412	4693046.807														
1065924.279	4692428.114														
1060045.104	4706306.243														
1066586.345	4706671.886														
<p>LOCATION OF THE PLAN:</p>  <p>МОРСКИ ПРОСТРАНСТВЕН ПЛАН НА РЕПУБЛИКА БЪЛГАРИЯ 2021 - 2035 г. ЗОНИРАНЕ НА МОРСКИТЕ ПРОСТРАНСТВА</p>															
<p style="text-align: center;">USES:</p> <p style="text-align: center;">F, A, T, WsA, PP, R&D CH, NEN</p> <p>F - Fisheries (recreational and commercial fishing in the 2 mile zone; commercial fishing in the 12 n.mile zone; the soap zone; 10 stationary fishing gear - dalyan)</p> <p>A - Aquaculture (3 aquaculture farms)</p> <p>T - Coastal and maritime tourism (seaside resorts and complexes - Primorsko, Kiten, Lozenets)</p> <p>WsA - Water sports and attractions (Perla port complex, Primorsko port, Kiten port; 10 bathing areas; for the area of FTA Bourgas for 2019 the operation of 104 water bases has been agreed; for the area of FTA Bourgas for 2019 certificates for suitability for seasonal transport have been issued of people on 95 ships, 28 licensed clubs with membership in the Bulgarian Sailing Federation for the whole country)</p> <p>PP - Ports and port activity (Primorsko)</p> <p>R&D - Research and development (NIB Maslen Nos - South; NIB Kiten)</p> <p>CH - Cultural Heritage, incl. under water (Remains of an Ottoman wooden sailing ship; Area with a concentration of immovable cultural heritage; ports and anchorages; Early Bronze Age settlement, archeological excavations 1986 - 1990)</p> <p>NEN - National Ecological Network (SCI, SPA and MPA) (Ropotamo - SCI - BG0001001; Complex Ropotamo - SPA - BG0002041)</p> <p>NOTES:</p> <p>Water providing living conditions for shell organisms; Areas for protection of economically valuable species of fish and other aquatic organisms in surface waters.</p>															



VOLUME 13. ZONING OF MARITIME SPACES AND INTEGRATION ON FUNCTIONS AND ACTIVITIES

<p>ZONE:</p> <p style="text-align: center;">SRP 27</p> 	<p>COORDINATES:</p> <table border="1"> <thead> <tr> <th>POINT_X</th> <th>POINT_Y</th> </tr> </thead> <tbody> <tr><td>1087163.183</td><td>4721542.067</td></tr> <tr><td>1093305.074</td><td>4694373.016</td></tr> <tr><td>1081130.277</td><td>4693507.153</td></tr> <tr><td>1080851.950</td><td>4697607.599</td></tr> <tr><td>1076762.010</td><td>4697329.890</td></tr> <tr><td>1077041.210</td><td>4693216.341</td></tr> <tr><td>1074657.412</td><td>4693046.807</td></tr> <tr><td>1067049.207</td><td>4700134.325</td></tr> <tr><td>1066586.345</td><td>4706671.886</td></tr> <tr><td>1066326.694</td><td>4710339.260</td></tr> <tr><td>1061015.592</td><td>4718635.028</td></tr> <tr><td>1063686.255</td><td>4720034.095</td></tr> <tr><td>1084034.754</td><td>4721341.091</td></tr> <tr><td>1087163.183</td><td>4721542.067</td></tr> </tbody> </table>	POINT_X	POINT_Y	1087163.183	4721542.067	1093305.074	4694373.016	1081130.277	4693507.153	1080851.950	4697607.599	1076762.010	4697329.890	1077041.210	4693216.341	1074657.412	4693046.807	1067049.207	4700134.325	1066586.345	4706671.886	1066326.694	4710339.260	1061015.592	4718635.028	1063686.255	4720034.095	1084034.754	4721341.091	1087163.183	4721542.067
POINT_X	POINT_Y																														
1087163.183	4721542.067																														
1093305.074	4694373.016																														
1081130.277	4693507.153																														
1080851.950	4697607.599																														
1076762.010	4697329.890																														
1077041.210	4693216.341																														
1074657.412	4693046.807																														
1067049.207	4700134.325																														
1066586.345	4706671.886																														
1066326.694	4710339.260																														
1061015.592	4718635.028																														
1063686.255	4720034.095																														
1084034.754	4721341.091																														
1087163.183	4721542.067																														
<p>LOCATION OF THE PLAN:</p>  <p>МОРСКИ ПРОСТРАНСТВЕН ПЛАН НА РЕПУБЛИКА БЪЛГАРИЯ 2021 - 2035 г. ЗОНИРАНЕ НА МОРСКИТЕ ПРОСТРАНСТВА</p>																															
<p style="text-align: center;">USES: Mtr, F, NEN</p> <p>Mtr – Maritime transport/Shipping (maritime transport corridors with heavy traffic) F - Fisheries (commercial fishing in the 12-n.mile zone; 1 stationary fishing gear - dalyan) CH - Cultural Heritage, incl. underwater (Area with concentration of immovable cultural heritage) NEN - National Ecological Network (SCI, SPA and MPA) (Ropotamo - SCI - BG0001001)</p> <p>NOTES: Silistar oil and gas exploration and exploration zone.</p>																															



VOLUME 13. ZONING OF MARITIME SPACES AND INTEGRATION ON FUNCTIONS AND ACTIVITIES

<p>ZONE:</p> <p style="text-align: center;">SRP 28</p> 	<p>COORDINATES:</p> <table border="1"> <thead> <tr> <th>POINT_X</th> <th>POINT_Y</th> </tr> </thead> <tbody> <tr> <td>1081130.277</td> <td>4693507.153</td> </tr> <tr> <td>1077041.210</td> <td>4693216.341</td> </tr> <tr> <td>1076762.010</td> <td>4697329.890</td> </tr> <tr> <td>1080851.950</td> <td>4697607.599</td> </tr> <tr> <td>1081130.277</td> <td>4693507.153</td> </tr> </tbody> </table>	POINT_X	POINT_Y	1081130.277	4693507.153	1077041.210	4693216.341	1076762.010	4697329.890	1080851.950	4697607.599	1081130.277	4693507.153
POINT_X	POINT_Y												
1081130.277	4693507.153												
1077041.210	4693216.341												
1076762.010	4697329.890												
1080851.950	4697607.599												
1081130.277	4693507.153												
<p>LOCATION OF THE PLAN:</p>  <p>МОРСКИ ПРОСТРАНСТВЕН ПЛАН НА РЕПУБЛИКА БЪЛГАРИЯ 2021 - 2035 г. Зонироване на морските пространства</p>													
<p style="text-align: center;">USES: F, CH, NEN</p> <p>F - Fisheries (commercial fishing in the 12-n.mile zone) CH - Cultural Heritage, incl. under water (two-masted ship, Western European type, 19th - 20th century; Area with concentration of immovable cultural heritage) NEN - National Ecological Network (SCI, SPA and MPA) (Ropotamo - SCI - BG0001001)</p>													



VOLUME 13. ZONING OF MARITIME SPACES AND INTEGRATION ON FUNCTIONS
AND ACTIVITIES

<p>ZONE:</p> <p style="text-align: center;">SRP 29</p> 	<p>COORDINATES:</p> <table border="1"> <thead> <tr> <th>POINT_X</th> <th>POINT_Y</th> </tr> </thead> <tbody> <tr> <td>1074657.412</td> <td>4693046.807</td> </tr> <tr> <td>1077798.223</td> <td>4690120.592</td> </tr> <tr> <td>1071191.799</td> <td>4689579.931</td> </tr> <tr> <td>1070516.263</td> <td>4690331.379</td> </tr> <tr> <td>1067930.589</td> <td>4690121.928</td> </tr> <tr> <td>1065924.279</td> <td>4692428.114</td> </tr> <tr> <td>1074657.412</td> <td>4693046.807</td> </tr> </tbody> </table>	POINT_X	POINT_Y	1074657.412	4693046.807	1077798.223	4690120.592	1071191.799	4689579.931	1070516.263	4690331.379	1067930.589	4690121.928	1065924.279	4692428.114	1074657.412	4693046.807
POINT_X	POINT_Y																
1074657.412	4693046.807																
1077798.223	4690120.592																
1071191.799	4689579.931																
1070516.263	4690331.379																
1067930.589	4690121.928																
1065924.279	4692428.114																
1074657.412	4693046.807																
<p>LOCATION OF THE PLAN:</p>  <p>МОРСКИ ПРОСТРАНСТВЕН ПЛАН НА РЕПУБЛИКА БЪЛГАРИЯ 2021 - 2035 г. ЗОНИРАНЕ НА МОРСКИТЕ ПРОСТРАНСТВА</p>																	
<p style="text-align: center;">USES: F, T, WsA, PP, CH</p> <p>F - Fisheries (recreational and commercial fishing in the 2 mile zone; commercial fishing in the 12 n.mile zone; the soap zone; 1 stationary fishing gear - dalyan; fishing port "Michurin")</p> <p>T - Coastal and maritime tourism (sea resorts and complexes - Tsarevo; for the area of FTA Burgas for 2019 are issued certificates of suitability for seasonal transport of people on 95 ships)</p> <p>WsA - Water sports and attractions (Tsarevo port; 2 bathing areas; for the area of the Burgas FTA for 2019 the operation of 104 water bases has been agreed; 28 licensed clubs with membership in the Bulgarian Sailing Federation for the whole country)</p> <p>PP - Ports and port activity (Tsarevo)</p> <p>CH - Cultural Heritage, incl. under water (Area with concentration of immovable cultural heritage; waters of the CA and medieval boat dock; ports and anchorages)</p> <p>NEN - National Ecological Network (SCI, SPA and MPA) (Ropotamo - SCI - BG0001001)</p> <p>NOTES: Water providing living conditions for shell organisms; Areas for protection of economically valuable species of fish and other aquatic organisms in surface waters.</p>																	



VOLUME 13. ZONING OF MARITIME SPACES AND INTEGRATION ON FUNCTIONS AND ACTIVITIES

<p>ZONE:</p> <p style="text-align: center;">SRP 30</p> 	<p>COORDINATES:</p> <table border="1"> <thead> <tr> <th>POINT_X</th> <th>POINT_Y</th> </tr> </thead> <tbody> <tr> <td>1071525.935</td> <td>4686436.812</td> </tr> <tr> <td>1073847.305</td> <td>4686625.888</td> </tr> <tr> <td>1071191.799</td> <td>4689579.931</td> </tr> <tr> <td>1077798.223</td> <td>4690120.592</td> </tr> <tr> <td>1078212.285</td> <td>4690154.478</td> </tr> <tr> <td>1079193.113</td> <td>4690234.752</td> </tr> <tr> <td>1090126.895</td> <td>4673141.638</td> </tr> <tr> <td>1090718.781</td> <td>4672252.801</td> </tr> </tbody> </table>	POINT_X	POINT_Y	1071525.935	4686436.812	1073847.305	4686625.888	1071191.799	4689579.931	1077798.223	4690120.592	1078212.285	4690154.478	1079193.113	4690234.752	1090126.895	4673141.638	1090718.781	4672252.801
POINT_X	POINT_Y																		
1071525.935	4686436.812																		
1073847.305	4686625.888																		
1071191.799	4689579.931																		
1077798.223	4690120.592																		
1078212.285	4690154.478																		
1079193.113	4690234.752																		
1090126.895	4673141.638																		
1090718.781	4672252.801																		
<p>LOCATION OF THE PLAN:</p>  <p>МОРСКИ ПРОСТРАНСТВЕН ПЛАН НА РЕПУБЛИКА БЪЛГАРИЯ 2021 - 2035 г. ЗОНИРАНЕ НА МОРСКИТЕ ПРОСТРАНСТВА</p>																			
<p style="text-align: center;">USES:</p> <p style="text-align: center;">F, T, WsA, PP, CH, NEN</p> <p>F - Fisheries (recreational and commercial fishing in the 2 mile zone; commercial fishing in the 12 n.mile zone; the soap zone; 10 stationary fishing gear - dalyan)</p> <p>T - Coastal and maritime tourism (for the region of DMA Burgas for 2019 certificates of suitability for seasonal transport of people on 95 ships have been issued)</p> <p>WsA - Water sports and attractions (Ahtopol anchorage; 4 bathing areas; for the area of BMA Burgas for 2019 the operation of 104 water bases has been agreed; 28 licensed clubs with membership in the Bulgarian Sailing Federation for the whole country)</p> <p>PP - Ports and port activity (Ahtopol)</p> <p>CH - Cultural Heritage, incl. under water (Area with concentration of immovable cultural heritage; ancient and later port)</p> <p>NEN - National Ecological Network (SCI, SPA and MPA) (Strandzha - SCI - BG0001007)</p> <p>NOTES:</p> <p>Water providing living conditions for shell organisms; Areas for protection of economically valuable species of fish and other aquatic organisms in surface waters.</p>																			



VOLUME 13. ZONING OF MARITIME SPACES AND INTEGRATION ON FUNCTIONS AND ACTIVITIES

<p>ZONE:</p> <p style="text-align: center;">SRP 31</p> 	<p>COORDINATES:</p> <table border="0"> <thead> <tr> <th>POINT_X</th> <th>POINT_Y</th> </tr> </thead> <tbody> <tr> <td>1090126.895</td> <td>4673141.638</td> </tr> <tr> <td>1079193.113</td> <td>4690234.752</td> </tr> <tr> <td>1094831.245</td> <td>4691514.767</td> </tr> <tr> <td>1100494.669</td> <td>4675129.474</td> </tr> <tr> <td>1090126.895</td> <td>4673141.638</td> </tr> </tbody> </table>	POINT_X	POINT_Y	1090126.895	4673141.638	1079193.113	4690234.752	1094831.245	4691514.767	1100494.669	4675129.474	1090126.895	4673141.638
POINT_X	POINT_Y												
1090126.895	4673141.638												
1079193.113	4690234.752												
1094831.245	4691514.767												
1100494.669	4675129.474												
1090126.895	4673141.638												
<p>LOCATION OF THE PLAN:</p> 													
<p style="text-align: center;">USES: F, NEN</p> <p>F - Fisheries (commercial fishing in the 12-n.mile zone) NEN - National Ecological Network (SCI, SPA and MPA) (Strandzha - SCI - BG0001007)</p> <p>NOTES: Silistar oil and gas exploration and exploration zone.</p>													



VOLUME 13. ZONING OF MARITIME SPACES AND INTEGRATION ON FUNCTIONS AND ACTIVITIES

<p>ZONE:</p> <p style="text-align: center;">SRP 32</p> 	<p>COORDINATES:</p> <table border="1"> <thead> <tr> <th>POINT_X</th> <th>POINT_Y</th> </tr> </thead> <tbody> <tr> <td>1126030.601</td> <td>4686488.378</td> </tr> <tr> <td>1104736.151</td> <td>4677148.133</td> </tr> <tr> <td>1098530.631</td> <td>4694977.155</td> </tr> <tr> <td>1095180.885</td> <td>4711388.850</td> </tr> <tr> <td>1103719.643</td> <td>4723792.072</td> </tr> <tr> <td>1108059.900</td> <td>4724181.807</td> </tr> <tr> <td>1118942.331</td> <td>4725158.997</td> </tr> <tr> <td>1124326.849</td> <td>4712313.147</td> </tr> <tr> <td>1126030.601</td> <td>4686488.378</td> </tr> </tbody> </table>	POINT_X	POINT_Y	1126030.601	4686488.378	1104736.151	4677148.133	1098530.631	4694977.155	1095180.885	4711388.850	1103719.643	4723792.072	1108059.900	4724181.807	1118942.331	4725158.997	1124326.849	4712313.147	1126030.601	4686488.378
POINT_X	POINT_Y																				
1126030.601	4686488.378																				
1104736.151	4677148.133																				
1098530.631	4694977.155																				
1095180.885	4711388.850																				
1103719.643	4723792.072																				
1108059.900	4724181.807																				
1118942.331	4725158.997																				
1124326.849	4712313.147																				
1126030.601	4686488.378																				
<p>LOCATION OF THE PLAN:</p>  <p>МОРСКИ ПРОСТРАНСТВЕН ПЛАН НА РЕПУБЛИКА БЪЛГАРИЯ 2021 - 2035 г. ЗОНИРАНЕ НА МОРСКИТЕ ПРОСТРАНСТВА</p>																					
<p style="text-align: center;">USES: Mtr, ICT, CH</p> <p>Mtr – Maritime transport/Shipping (maritime transport corridors with heavy traffic)</p> <p>ICT - Information and communication technologies and underwater infrastructure (1 route of cable laid on the bottom)</p> <p>CH - Cultural Heritage, incl. under water (single-masted sailing ship, Western European type, 18th century; ship, Western European type, 19 – 20th century; 4 double-edged ship, probably single-masted, 17-18th century; 7 double-masted single-masted sailing ship, 18-19 century; two-masted brigantine, late 19th - 20th century; two-masted Ottoman merchant ship; double-edged single-masted, Medieval, 10th century; single-masted ship, 2 amphorae, Roman eR&D first half of the 3rd century AD; two-masted Dutch galleon, last quarter of the 19th century; ship with a load of amphorae on the bow - visible about 40 pieces, Roman eR&D third quarter of IV in AD)</p>																					



VOLUME 13. ZONING OF MARITIME SPACES AND INTEGRATION ON FUNCTIONS AND ACTIVITIES

<p>ZONE:</p> <p style="text-align: center;">PZ 1</p> 	<p>COORDINATES:</p> <table border="1"> <thead> <tr> <th>POINT_X</th> <th>POINT_Y</th> </tr> </thead> <tbody> <tr><td>1128291.613</td><td>4856970.461</td></tr> <tr><td>1129425.128</td><td>4844933.739</td></tr> <tr><td>1113995.453</td><td>4843378.447</td></tr> <tr><td>1113870.336</td><td>4844885.900</td></tr> <tr><td>1113333.835</td><td>4851349.835</td></tr> <tr><td>1112950.175</td><td>4855542.166</td></tr> <tr><td>1118394.463</td><td>4856049.032</td></tr> <tr><td>1128291.613</td><td>4856970.461</td></tr> </tbody> </table>	POINT_X	POINT_Y	1128291.613	4856970.461	1129425.128	4844933.739	1113995.453	4843378.447	1113870.336	4844885.900	1113333.835	4851349.835	1112950.175	4855542.166	1118394.463	4856049.032	1128291.613	4856970.461
POINT_X	POINT_Y																		
1128291.613	4856970.461																		
1129425.128	4844933.739																		
1113995.453	4843378.447																		
1113870.336	4844885.900																		
1113333.835	4851349.835																		
1112950.175	4855542.166																		
1118394.463	4856049.032																		
1128291.613	4856970.461																		
<p>LOCATION OF THE PLAN:</p> 																			
<p style="text-align: center;">USES:</p> <p style="text-align: center;">Mtr, F, T, WsA, PE, CH, NEN, Aa, Pn</p> <p>Mtr – Maritime transport/Shipping (maritime transport corridors with heavy traffic)</p> <p>F - Fisheries (recreational and commercial fishing in the 2 mile zone; commercial fishing in the 12 n.mile zone; soap zone)</p> <p>T - Coastal and maritime tourism (for the region of FTA Varna for 2019 certificates of suitability for seasonal transport of people on 64 ships have been issued)</p> <p>WsA - Water sports and attractions (1 bathing area; for the region of FTA Varna for 2019 the operation of 29 water bases has been coordinated; 28 licensed clubs with membership in the Bulgarian Sailing Federation for the whole country)</p> <p>PE - Prospecting and extraction of non-living resources (Tyulenovo - Concession for exploration and production of natural gas)</p> <p>CH - Cultural Heritage, incl. under water (Sunken Ships (Military Cemetery) - Submarine Shch-210, USSR; Area with concentration of immovable cultural heritage)</p> <p>NEN - National Ecological Network (SCI, SPA and MPA) (Shabla Lake Complex - SPA - BG0000156; Shabla Lake - Ezerets - SCI - BG0000621; Kaliakra Complex - SCI - BG0000573; Kaliakra - SPA - BG0002051)</p> <p>Aa - Areas prohibited for anchorage, mooring, bottom fishing, underwater or dredging works, bottom trawling and use of explosives (The part of the area falling under "Area 312" and "Area 336")</p> <p>Pn - Areas prohibited for navigation (The part of the zone falling within "Region 011 / Region 012")</p> <p>NOTES:</p> <p>Water providing living conditions for shell organisms; Areas for protection of economically valuable species of fish and other aquatic organisms in surface waters.</p>																			



VOLUME 13. ZONING OF MARITIME SPACES AND INTEGRATION ON FUNCTIONS AND ACTIVITIES

<p>ZONE:</p> <p>PZ 2</p> 	<p>COORDINATES:</p> <table border="1"> <thead> <tr> <th>POINT_X</th> <th>POINT_Y</th> </tr> </thead> <tbody> <tr> <td>1103426.890</td> <td>4830199.392</td> </tr> <tr> <td>1103458.410</td> <td>4829847.883</td> </tr> <tr> <td>1101702.465</td> <td>4829690.443</td> </tr> <tr> <td>1101642.556</td> <td>4830358.567</td> </tr> </tbody> </table>	POINT_X	POINT_Y	1103426.890	4830199.392	1103458.410	4829847.883	1101702.465	4829690.443	1101642.556	4830358.567
POINT_X	POINT_Y										
1103426.890	4830199.392										
1103458.410	4829847.883										
1101702.465	4829690.443										
1101642.556	4830358.567										
<p>LOCATION OF THE PLAN:</p>  <p>МОРСКИ ПРОСТРАНСТВЕН ПЛАН НА РЕПУБЛИКА БЪЛГАРИЯ 2021 - 2035 г. ЗОНИРАНЕ НА МОРСКИТЕ ПРОСТРАНСТВА</p>											
<p>USES:</p> <p>Mtr, F, T, WsA, PE, NEN, Aa</p> <p>Mtr – Maritime transport/Shipping (maritime transport corridors with heavy traffic)</p> <p>F - Fisheries (recreational and commercial fishing in the 2 mile zone; 1 stationary fishing gear - dalyan)</p> <p>T - Coastal and maritime tourism (for the region of FTA Varna for 2019 certificates of suitability for seasonal transport of people on 64 ships have been issued)</p> <p>WsA - Water sports and attractions (for the region of FTA Varna for 2019 the operation of 29 water bases has been coordinated; 28 licensed clubs with membership in the Bulgarian Sailing Federation for the whole country)</p> <p>PE - Prospecting and extraction of non-living resources (Balgarevo - Concession for exploration and production of natural gas)</p> <p>NEN - National Ecological Network (SCI, SPA and MPA) (Kaliakra Complex - SCI - BG0000573; Kaliakra - SPA - BG0002051)</p> <p>Aa - Areas prohibited for anchorage, mooring, bottom fishing, underwater or dredging works, bottom trawling and use of explosives (The part of the area falling within "Area 313")</p>											



VOLUME 13. ZONING OF MARITIME SPACES AND INTEGRATION ON FUNCTIONS AND ACTIVITIES

<p>ZONE:</p> <p>PZ 3</p> 	<p>COORDINATES:</p> <table border="1"> <thead> <tr> <th>POINT_X</th> <th>POINT_Y</th> </tr> </thead> <tbody> <tr> <td>1081298.408</td> <td>4823823.719</td> </tr> <tr> <td>1080529.648</td> <td>4823768.185</td> </tr> <tr> <td>1080397.647</td> <td>4825595.216</td> </tr> <tr> <td>1081166.755</td> <td>4825650.792</td> </tr> <tr> <td>1082361.725</td> <td>4825737.142</td> </tr> <tr> <td>1082493.733</td> <td>4823910.069</td> </tr> <tr> <td>1081298.408</td> <td>4823823.719</td> </tr> </tbody> </table>	POINT_X	POINT_Y	1081298.408	4823823.719	1080529.648	4823768.185	1080397.647	4825595.216	1081166.755	4825650.792	1082361.725	4825737.142	1082493.733	4823910.069	1081298.408	4823823.719
POINT_X	POINT_Y																
1081298.408	4823823.719																
1080529.648	4823768.185																
1080397.647	4825595.216																
1081166.755	4825650.792																
1082361.725	4825737.142																
1082493.733	4823910.069																
1081298.408	4823823.719																
<p>LOCATION OF THE PLAN:</p>  <p>МОРСКИ ПРОСТРАНСТВЕН ПЛАН НА РЕПУБЛИКА БЪЛГАРИЯ 2021 - 2035 г. ЗОНИРАНЕ НА МОРСКИТЕ ПРОСТРАНСТВА</p>																	
<p>USES: Mtr, F, T, ICT, NEN, Aa</p> <p>Mtr – Maritime transport/Shipping (maritime transport corridors with heavy traffic)</p> <p>F - Fisheries (commercial fishing in the 12-n.mile zone)</p> <p>T - Coastal and maritime tourism (for the region of FTA Varna for 2019 certificates of suitability for seasonal transport of people on 64 ships have been issued)</p> <p>ICT - Information and communication technologies and underwater infrastructure (1 route of cable laid on the bottom)</p> <p>NEN - National Ecological Network (SCI, SPA and MPA) (Kaliakra Complex - SCI - BG0000573)</p> <p>Aa - Areas prohibited for anchorage, mooring, bottom fishing, underwater or dredging works, bottom trawling and use of explosives (The part of the area falling within "Area 314")</p> <p>NOTES: Areas for protection of economically valuable species of fish and other aquatic organisms in surface waters; Galata oil and gas exploration and exploration zone.</p>																	



VOLUME 13. ZONING OF MARITIME SPACES AND INTEGRATION ON FUNCTIONS AND ACTIVITIES

<p>ZONE:</p> <p>PZ 4</p> 	<p>COORDINATES:</p> <table border="1"> <thead> <tr> <th>POINT_X</th> <th>POINT_Y</th> </tr> </thead> <tbody> <tr> <td>1073602.436</td> <td>4817742.568</td> </tr> <tr> <td>1071913.031</td> <td>4818122.508</td> </tr> <tr> <td>1072240.579</td> <td>4819105.768</td> </tr> <tr> <td>1072258.299</td> <td>4819099.657</td> </tr> <tr> <td>1074823.179</td> <td>4818571.810</td> </tr> <tr> <td>1074571.837</td> <td>4817524.550</td> </tr> <tr> <td>1073602.436</td> <td>4817742.568</td> </tr> </tbody> </table>	POINT_X	POINT_Y	1073602.436	4817742.568	1071913.031	4818122.508	1072240.579	4819105.768	1072258.299	4819099.657	1074823.179	4818571.810	1074571.837	4817524.550	1073602.436	4817742.568
POINT_X	POINT_Y																
1073602.436	4817742.568																
1071913.031	4818122.508																
1072240.579	4819105.768																
1072258.299	4819099.657																
1074823.179	4818571.810																
1074571.837	4817524.550																
1073602.436	4817742.568																
<p>LOCATION OF THE PLAN:</p> 																	
<p>USES: Mtr, F, T, WsA, Aa, NEN</p> <p>Mtr – Maritime transport/Shipping (maritime transport corridors with heavy traffic)</p> <p>F - Fisheries (recreational and commercial fishing in the 2 mile zone; 1 stationary fishing gear - dalyan)</p> <p>T - Coastal and maritime tourism (sea resorts and complexes - Golden Sands; for the area of FTA Varna for 2019 are issued certificates of suitability for seasonal transport of people on 64 ships)</p> <p>WsA - Water sports and attractions (Golden Sands port; 2 bathing areas; for the area of FTA Varna for 2019 the operation of 29 water bases has been agreed; 28 licensed clubs with membership in the Bulgarian Sailing Federation for the whole country)</p> <p>Aa - Areas prohibited for anchorage, mooring, bottom fishing, underwater or dredging works, bottom trawling and use of explosives (The part of the area falling within "Area 331")</p> <p>NEN - National Ecological Network (SCI, SPA and MPA) (Aladzha Bank - pSCI - BG0001500; Batova - SPA - BG0002082)</p> <p>NOTES:</p> <p>Water providing living conditions for shell organisms; Areas for protection of economically valuable species of fish and other aquatic organisms in surface waters.</p>																	



VOLUME 13. ZONING OF MARITIME SPACES AND INTEGRATION ON FUNCTIONS AND ACTIVITIES

<p>ZONE:</p> <p>PZ 5</p> 	<p>COORDINATES:</p> <table border="1"> <thead> <tr> <th>POINT_X</th> <th>POINT_Y</th> </tr> </thead> <tbody> <tr> <td>1070674.758</td> <td>4812245.897</td> </tr> </tbody> </table>	POINT_X	POINT_Y	1070674.758	4812245.897																										
POINT_X	POINT_Y																														
1070674.758	4812245.897																														
<p>LOCATION OF THE PLAN:</p>  <p>МОРСКИ ПРОСТРАНСТВЕН ПЛАН НА РЕПУБЛИКА БЪЛГАРИЯ 2021 - 2035 г. ЗОНИРАНЕ НА МОРСКИТЕ ПРОСТРАНСТВА</p>	<table border="1"> <tbody> <tr> <td>1076110.957</td> <td>4810848.430</td> </tr> <tr> <td>1091865.443</td> <td>4806797.953</td> </tr> <tr> <td>1096724.208</td> <td>4805545.747</td> </tr> <tr> <td>1102041.734</td> <td>4806015.713</td> </tr> <tr> <td>1102699.949</td> <td>4798608.425</td> </tr> <tr> <td>1095507.923</td> <td>4797973.587</td> </tr> <tr> <td>1095168.943</td> <td>4801835.841</td> </tr> <tr> <td>1090817.163</td> <td>4803161.209</td> </tr> <tr> <td>1075910.939</td> <td>4806808.442</td> </tr> <tr> <td>1075348.259</td> <td>4804973.848</td> </tr> <tr> <td>1073317.446</td> <td>4805596.727</td> </tr> <tr> <td>1073844.159</td> <td>4807314.087</td> </tr> <tr> <td>1068509.567</td> <td>4808619.157</td> </tr> <tr> <td>1068389.761</td> <td>4808672.245</td> </tr> <tr> <td>1070674.758</td> <td>4812245.897</td> </tr> </tbody> </table>	1076110.957	4810848.430	1091865.443	4806797.953	1096724.208	4805545.747	1102041.734	4806015.713	1102699.949	4798608.425	1095507.923	4797973.587	1095168.943	4801835.841	1090817.163	4803161.209	1075910.939	4806808.442	1075348.259	4804973.848	1073317.446	4805596.727	1073844.159	4807314.087	1068509.567	4808619.157	1068389.761	4808672.245	1070674.758	4812245.897
1076110.957	4810848.430																														
1091865.443	4806797.953																														
1096724.208	4805545.747																														
1102041.734	4806015.713																														
1102699.949	4798608.425																														
1095507.923	4797973.587																														
1095168.943	4801835.841																														
1090817.163	4803161.209																														
1075910.939	4806808.442																														
1075348.259	4804973.848																														
1073317.446	4805596.727																														
1073844.159	4807314.087																														
1068509.567	4808619.157																														
1068389.761	4808672.245																														
1070674.758	4812245.897																														
<p>USES:</p> <p>Mtr, F, T, WsA, CH, ICT, Aa, ME</p> <p>Mtr – Maritime transport/Shipping (maritime transport corridors with heavy traffic)</p> <p>F - Fisheries (recreational and commercial fishing in the 2 mile zone; commercial fishing in the 12 n.mile zone; soap zone)</p> <p>T - Coastal and maritime tourism (sea resorts and complexes - St. Constantine and Elena, Golden Sands; for the area of FTA Varna for 2019 are issued certificates of suitability for seasonal transport of people on 64 ships)</p> <p>WsA - Water sports and attractions (Marina "Sunny Day"; 5 bathing areas; for the region of FTA Varna for 2019 the operation of 29 water bases has been agreed; 28 licensed clubs with membership in the Bulgarian Sailing Federation for the whole country)</p> <p>CH - Cultural Heritage, incl. under water (Area with concentration of immovable cultural heritage)</p> <p>ICT - Information and communication technologies and underwater infrastructure (3 routes of cable laid on the bottom)</p> <p>Aa - Areas prohibited for anchorage, mooring, bottom fishing, underwater or dredging works, bottom trawling and use of explosives (The part of the area falling under "Area 315" and "Area 337")</p> <p>ME - Permanent functioning proving grounds for military exercises and training of divers (The part of the area falling within the "Pashadere - deepwater" landfill)</p> <p>NOTES:</p> <p>Areas for protection of economically valuable species of fish and other aquatic organisms in surface waters; Galata oil and gas exploration and exploration zone.</p>																															



VOLUME 13. ZONING OF MARITIME SPACES AND INTEGRATION ON FUNCTIONS AND ACTIVITIES

<p>ZONE:</p> <p style="text-align: center;">PZ 6</p> 	<p>COORDINATES:</p> <table border="1"> <thead> <tr> <th>POINT_X</th> <th>POINT_Y</th> </tr> </thead> <tbody> <tr> <td>1067218.295</td> <td>4807418.358</td> </tr> </tbody> </table>	POINT_X	POINT_Y	1067218.295	4807418.358																				
POINT_X	POINT_Y																								
1067218.295	4807418.358																								
<p>LOCATION OF THE PLAN:</p> 	<table border="1"> <tbody> <tr><td>1064338.255</td><td>4806307.815</td></tr> <tr><td>1064438.261</td><td>4805108.374</td></tr> <tr><td>1062541.338</td><td>4804950.499</td></tr> <tr><td>1062545.117</td><td>4804956.920</td></tr> <tr><td>1064190.532</td><td>4807752.833</td></tr> <tr><td>1064217.371</td><td>4807757.367</td></tr> <tr><td>1064296.345</td><td>4806810.403</td></tr> <tr><td>1066667.814</td><td>4807811.949</td></tr> <tr><td>1066808.910</td><td>4808569.654</td></tr> <tr><td>1067012.056</td><td>4808586.682</td></tr> <tr><td>1067044.148</td><td>4807869.973</td></tr> <tr><td>1067218.295</td><td>4807418.358</td></tr> </tbody> </table>	1064338.255	4806307.815	1064438.261	4805108.374	1062541.338	4804950.499	1062545.117	4804956.920	1064190.532	4807752.833	1064217.371	4807757.367	1064296.345	4806810.403	1066667.814	4807811.949	1066808.910	4808569.654	1067012.056	4808586.682	1067044.148	4807869.973	1067218.295	4807418.358
1064338.255	4806307.815																								
1064438.261	4805108.374																								
1062541.338	4804950.499																								
1062545.117	4804956.920																								
1064190.532	4807752.833																								
1064217.371	4807757.367																								
1064296.345	4806810.403																								
1066667.814	4807811.949																								
1066808.910	4808569.654																								
1067012.056	4808586.682																								
1067044.148	4807869.973																								
1067218.295	4807418.358																								
<p style="text-align: center;">USES:</p> <p style="text-align: center;">Mtr, F, T, CH, An, Aa, Pn, WsA</p> <p>Mtr – Maritime transport/Shipping (maritime transport corridors with heavy traffic)</p> <p>F - Fisheries (recreational and commercial fishing in the 2 mile zone)</p> <p>T - Coastal and maritime tourism (for the region of FTA Varna for 2019 certificates of suitability for seasonal transport of people on 64 ships have been issued)</p> <p>CH - Cultural Heritage, incl. under water (Area with concentration of immovable cultural heritage)</p> <p>An - Anchorages</p> <p>Aa - Areas prohibited for anchorage, mooring, bottom fishing, underwater or dredging works, bottom trawling and use of explosives (The part of the area falling within "Area 311" and "Area 322")</p> <p>Pn - Areas prohibited for navigation (The part of the zone falling within "Area 013")</p> <p>WsA - Water sports and attractions (1 bathing area; for the region of FTA Varna for 2019 the operation of 29 water bases has been coordinated; 28 licensed clubs with membership in the Bulgarian Sailing Federation for the whole country)</p> <p>NOTES:</p> <p>Areas for protection of economically valuable species of fish and other aquatic organisms in surface waters.</p>																									



VOLUME 13. ZONING OF MARITIME SPACES AND INTEGRATION ON FUNCTIONS AND ACTIVITIES

<p>ZONE:</p> <p>PZ 7</p> 	<p>COORDINATES:</p> <table border="1"> <thead> <tr> <th>POINT_X</th> <th>POINT_Y</th> </tr> </thead> <tbody> <tr> <td>1070409.377</td> <td>4802357.808</td> </tr> <tr> <td>1068101.743</td> <td>4802191.710</td> </tr> <tr> <td>1067944.287</td> <td>4804378.910</td> </tr> <tr> <td>1070251.911</td> <td>4804545.069</td> </tr> <tr> <td>1070409.377</td> <td>4802357.808</td> </tr> </tbody> </table>	POINT_X	POINT_Y	1070409.377	4802357.808	1068101.743	4802191.710	1067944.287	4804378.910	1070251.911	4804545.069	1070409.377	4802357.808
POINT_X	POINT_Y												
1070409.377	4802357.808												
1068101.743	4802191.710												
1067944.287	4804378.910												
1070251.911	4804545.069												
1070409.377	4802357.808												
<p>LOCATION OF THE PLAN:</p>  <p>МОРСКИ ПРОСТРАНСТВЕН ПЛАН НА РЕПУБЛИКА БЪЛГАРИЯ 2021 - 2035 г. ЗОНИРАНЕ НА МОРСКИТЕ ПРОСТРАНСТВА</p>													
<p>USES: Mtr, F, T, CH, Aa</p> <p>Mtr – Maritime transport/Shipping (maritime transport corridors with heavy traffic)</p> <p>F - Fisheries (recreational and commercial fishing in the 2 mile zone; commercial fishing in the 12 n.mile zone; soap zone)</p> <p>T - Coastal and maritime tourism (for the region of FTA Varna for 2019 certificates of suitability for seasonal transport of people on 64 ships have been issued)</p> <p>CH - Cultural Heritage, incl. under water (Area with concentration of immovable cultural heritage)</p> <p>Aa - Areas prohibited for anchorage, mooring, bottom fishing, underwater or dredging works, bottom trawling and use of explosives (The part of the area falling within "Area 334")</p> <p>NOTES:</p> <p>Areas for protection of economically valuable species of fish and other aquatic organisms in surface waters;</p> <p>Galata oil and gas exploration and exploration zone.</p>													

VOLUME 13. ZONING OF MARITIME SPACES AND INTEGRATION ON FUNCTIONS AND ACTIVITIES

<p>ZONE:</p> <p>PZ 8</p> 	<p>COORDINATES:</p> <table border="1"> <thead> <tr> <th>POINT_X</th> <th>POINT_Y</th> </tr> </thead> <tbody> <tr> <td>1065928.967</td> <td>4798970.007</td> </tr> <tr> <td>1065323.134</td> <td>4798926.425</td> </tr> <tr> <td>1065279.550</td> <td>4799532.256</td> </tr> <tr> <td>1065885.383</td> <td>4799575.842</td> </tr> <tr> <td>1065928.967</td> <td>4798970.007</td> </tr> </tbody> </table>	POINT_X	POINT_Y	1065928.967	4798970.007	1065323.134	4798926.425	1065279.550	4799532.256	1065885.383	4799575.842	1065928.967	4798970.007
POINT_X	POINT_Y												
1065928.967	4798970.007												
1065323.134	4798926.425												
1065279.550	4799532.256												
1065885.383	4799575.842												
1065928.967	4798970.007												
<p>LOCATION OF THE PLAN:</p> 													
<p>USES: Mtr, F, T, An, Aa, NEN</p> <p>Mtr – Maritime transport/Shipping (maritime transport corridors with heavy traffic)</p> <p>F - Fisheries (fishing in the 2 mile zone)</p> <p>T - Coastal and maritime tourism (for the region of FTA Varna for 2019 certificates of suitability for seasonal transport of people on 64 ships have been issued)</p> <p>An - Anchorages (in the part of the zone outside the ban on anchoring)</p> <p>Aa - Areas prohibited for anchorage, mooring, bottom fishing, underwater or dredging works, bottom trawling and use of explosives (The part of the area falling within "Area 317" and "Area 318")</p> <p>NEN - National Ecological Network (SCI, SPA and MPA) (Galata - SPA - BG0002060)</p> <p>NOTES:</p> <p>Water providing living conditions for shell organisms; Areas for protection of economically valuable species of fish and other aquatic organisms in surface waters.</p>													

VOLUME 13. ZONING OF MARITIME SPACES AND INTEGRATION ON FUNCTIONS AND ACTIVITIES

<p>ZONE:</p> <p>PZ 9</p> 	<p>COORDINATES:</p> <table border="1"> <thead> <tr> <th>POINT_X</th> <th>POINT_Y</th> </tr> </thead> <tbody> <tr><td>1065749.950</td><td>4798380.940</td></tr> <tr><td>1065819.350</td><td>4796666.324</td></tr> <tr><td>1086260.808</td><td>4791851.791</td></tr> <tr><td>1088741.132</td><td>4792028.686</td></tr> <tr><td>1098092.013</td><td>4792695.585</td></tr> <tr><td>1098154.397</td><td>4791208.151</td></tr> <tr><td>1100072.476</td><td>4791190.466</td></tr> <tr><td>1102648.861</td><td>4789925.137</td></tr> <tr><td>1101768.948</td><td>4788260.906</td></tr> <tr><td>1099412.374</td><td>4789359.375</td></tr> <tr><td>1097634.143</td><td>4789447.086</td></tr> <tr><td>1088895.639</td><td>4789878.107</td></tr> <tr><td>1085733.264</td><td>4790034.089</td></tr> <tr><td>1082220.051</td><td>4790854.289</td></tr> <tr><td>1065900.337</td><td>4794664.314</td></tr> <tr><td>1064793.809</td><td>4794572.340</td></tr> <tr><td>1064256.679</td><td>4794527.694</td></tr> <tr><td>1063596.452</td><td>4790588.513</td></tr> <tr><td>1062753.966</td><td>4790518.776</td></tr> <tr><td>1063717.282</td><td>4797162.686</td></tr> <tr><td>1063744.398</td><td>4797154.967</td></tr> <tr><td>1064009.259</td><td>4797092.594</td></tr> <tr><td>1064303.209</td><td>4798260.460</td></tr> <tr><td>1065749.950</td><td>4798380.940</td></tr> </tbody> </table>	POINT_X	POINT_Y	1065749.950	4798380.940	1065819.350	4796666.324	1086260.808	4791851.791	1088741.132	4792028.686	1098092.013	4792695.585	1098154.397	4791208.151	1100072.476	4791190.466	1102648.861	4789925.137	1101768.948	4788260.906	1099412.374	4789359.375	1097634.143	4789447.086	1088895.639	4789878.107	1085733.264	4790034.089	1082220.051	4790854.289	1065900.337	4794664.314	1064793.809	4794572.340	1064256.679	4794527.694	1063596.452	4790588.513	1062753.966	4790518.776	1063717.282	4797162.686	1063744.398	4797154.967	1064009.259	4797092.594	1064303.209	4798260.460	1065749.950	4798380.940
POINT_X	POINT_Y																																																		
1065749.950	4798380.940																																																		
1065819.350	4796666.324																																																		
1086260.808	4791851.791																																																		
1088741.132	4792028.686																																																		
1098092.013	4792695.585																																																		
1098154.397	4791208.151																																																		
1100072.476	4791190.466																																																		
1102648.861	4789925.137																																																		
1101768.948	4788260.906																																																		
1099412.374	4789359.375																																																		
1097634.143	4789447.086																																																		
1088895.639	4789878.107																																																		
1085733.264	4790034.089																																																		
1082220.051	4790854.289																																																		
1065900.337	4794664.314																																																		
1064793.809	4794572.340																																																		
1064256.679	4794527.694																																																		
1063596.452	4790588.513																																																		
1062753.966	4790518.776																																																		
1063717.282	4797162.686																																																		
1063744.398	4797154.967																																																		
1064009.259	4797092.594																																																		
1064303.209	4798260.460																																																		
1065749.950	4798380.940																																																		
<p>LOCATION OF THE PLAN:</p>  <p>МОРСКИ ПРОСТРАНСТВЕН ПЛАН НА РЕПУБЛИКА БЪЛГАРИЯ 2021 - 2035 г. ЗОНОВАНЕ НА МОРСКИТЕ ПРОСТРАНСТВА</p>																																																			

VOLUME 13. ZONING OF MARITIME SPACES AND INTEGRATION ON FUNCTIONS
AND ACTIVITIES

USES:

Mtr, F, T, WsA, ICT, An, CH, PE, ME, Aa

Mtr – Maritime transport/Shipping (maritime transport corridors with heavy traffic)

F - Fisheries (recreational and commercial fishing in the 2 mile zone; commercial fishing in the 12 n.mile zone; soap zone)

T - Coastal and maritime tourism (for the region of FTA Varna for 2019 certificates of suitability for seasonal transport of people on 64 ships have been issued)

WsA - Water sports and attractions (1 bathing area; for the region of FTA Varna for 2019 the operation of 29 water bases has been coordinated; 28 licensed clubs with membership in the Bulgarian Sailing Federation for the whole country)

ICT - Information and communication technologies and underwater infrastructure (2 routes of cable laid on the bottom)

An - Anchorages

CH - Cultural Heritage, incl. under water (shipwrecks, Lieutenant Pushchin)

NEN - National Ecological Network (SCI, SPA and MPA) (Galata - SPA - BG0002060; Galata - SCI - BG0000103)

PE - Prospecting and extraction of non-living resources (Galata, KaliakR&D Kavarna and Kavarna-East -

Natural gas exploration and production concessions; Natural gas production platform)



ME - Permanent functioning proving grounds for military exercises and training of divers (The part of the zone falling within the Pashadere Landfill and the Rodni Balkani Landfill)

Aa - Areas prohibited for anchorage, mooring, bottom fishing, underwater or dredging works, bottom trawling and use of explosives (The part of the area falling within "Area 310")



NOTES:

Galata oil and gas exploration and exploration zone.



VOLUME 13. ZONING OF MARITIME SPACES AND INTEGRATION ON FUNCTIONS AND ACTIVITIES

<p>ZONE:</p> <p>PZ 10</p> 	<p>COORDINATES:</p> <table border="1"> <thead> <tr> <th>POINT_X</th> <th>POINT_Y</th> </tr> </thead> <tbody> <tr> <td>1077808.948</td> <td>4772770.810</td> </tr> <tr> <td>1075146.065</td> <td>4772580.090</td> </tr> <tr> <td>1075084.423</td> <td>4773440.703</td> </tr> <tr> <td>1074989.196</td> <td>4774769.975</td> </tr> <tr> <td>1077038.443</td> <td>4774916.798</td> </tr> <tr> <td>1077652.068</td> <td>4774960.764</td> </tr> <tr> <td>1077808.948</td> <td>4772770.810</td> </tr> </tbody> </table>	POINT_X	POINT_Y	1077808.948	4772770.810	1075146.065	4772580.090	1075084.423	4773440.703	1074989.196	4774769.975	1077038.443	4774916.798	1077652.068	4774960.764	1077808.948	4772770.810
POINT_X	POINT_Y																
1077808.948	4772770.810																
1075146.065	4772580.090																
1075084.423	4773440.703																
1074989.196	4774769.975																
1077038.443	4774916.798																
1077652.068	4774960.764																
1077808.948	4772770.810																
<p>LOCATION OF THE PLAN:</p>  <p>МОРСКИ ПРОСТРАНСТВЕН ПЛАН НА РЕПУБЛИКА БЪЛГАРИЯ 2021 - 2035 г. ЗОНИРАНЕ НА МОРСКИТЕ ПРОСТРАНСТВА</p>																	
<p>USES: F, NEN, Pn</p> <p>F - Fisheries (commercial fishing in the 12-n.mile zone)</p> <p>NEN - National Ecological Network (SCI, SPA and MPA) (Emona - pSCI - BG0001501)</p> <p>Pn - Areas prohibited for navigation (The part of the zone falling within "Area 017")</p>																	



VOLUME 13. ZONING OF MARITIME SPACES AND INTEGRATION ON FUNCTIONS AND ACTIVITIES

<p>ZONE:</p> <p>PZ 11</p> 	<p>COORDINATES:</p> <table border="1"> <thead> <tr> <th>POINT_X</th> <th>POINT_Y</th> </tr> </thead> <tbody> <tr> <td>1082535.185</td> <td>4773456.905</td> </tr> <tr> <td>1080783.869</td> <td>4773336.322</td> </tr> <tr> <td>1080663.471</td> <td>4775016.910</td> </tr> <tr> <td>1082414.447</td> <td>4775142.192</td> </tr> <tr> <td>1082535.185</td> <td>4773456.905</td> </tr> </tbody> </table>	POINT_X	POINT_Y	1082535.185	4773456.905	1080783.869	4773336.322	1080663.471	4775016.910	1082414.447	4775142.192	1082535.185	4773456.905
POINT_X	POINT_Y												
1082535.185	4773456.905												
1080783.869	4773336.322												
1080663.471	4775016.910												
1082414.447	4775142.192												
1082535.185	4773456.905												
<p>LOCATION OF THE PLAN:</p>  <p>МОРСКИ ПРОСТРАНСТВЕН ПЛАН НА РЕПУБЛИКА БЪЛГАРИЯ 2021 - 2035 г. ЗОНИРАНЕ НА МОРСКИТЕ ПРОСТРАНСТВА</p>	<p>USES: F, NEN, Aa</p> <p>F - Fisheries (commercial fishing in the 12-n.mile zone)</p> <p>NEN - National Ecological Network (SCI, SPA and MPA) (Emona - pSCI - BG0001501)</p> <p>Aa - Areas prohibited for anchorage, mooring, bottom fishing, underwater or dredging works, bottom trawling and use of explosives (The part of the area falling within "Area 316")</p>												



VOLUME 13. ZONING OF MARITIME SPACES AND INTEGRATION ON FUNCTIONS AND ACTIVITIES

<p>ZONE:</p> <p>PZ 12</p> 	<p>COORDINATES:</p> <table border="1"> <thead> <tr> <th>POINT_X</th> <th>POINT_Y</th> </tr> </thead> <tbody> <tr> <td>1045544.788</td> <td>4725917.857</td> </tr> <tr> <td>1045151.609</td> <td>4730917.471</td> </tr> <tr> <td>1048301.197</td> <td>4731165.989</td> </tr> <tr> <td>1048437.942</td> <td>4729437.718</td> </tr> <tr> <td>1045544.788</td> <td>4725917.857</td> </tr> </tbody> </table>	POINT_X	POINT_Y	1045544.788	4725917.857	1045151.609	4730917.471	1048301.197	4731165.989	1048437.942	4729437.718	1045544.788	4725917.857
POINT_X	POINT_Y												
1045544.788	4725917.857												
1045151.609	4730917.471												
1048301.197	4731165.989												
1048437.942	4729437.718												
1045544.788	4725917.857												
<p>LOCATION OF THE PLAN:</p>  <p>МОРСКИ ПРОСТРАНСТВЕН ПЛАН НА РЕПУБЛИКА БЪЛГАРИЯ 2021 - 2035 г. ЗОНИРАНЕ НА МОРСКИТЕ ПРОСТРАНСТВА</p>													
<p>USES: Mtr, F, T, ME, NEN</p>													
<p>Mtr – Maritime transport/Shipping (maritime transport corridors with heavy traffic)</p> <p>F - Fisheries (recreational and commercial fishing in the 2 mile zone; commercial fishing in the 12 n.mile zone; soap zone)</p> <p>T - Coastal and maritime tourism (for the region of DMA Burgas for 2019 certificates of suitability for seasonal transport of people on 95 ships have been issued)</p> <p>ME - Permanent functioning proving grounds for military exercises and training of divers (The part of the area falling within the Stavrova Banka Landfill)</p> <p>NEN - National Ecological Network (SCI, SPA and MPA) (Bakarlaka - SPA - BG0002077)</p>													
<p>NOTES:</p> <p>Areas for protection of economically valuable species of fish and other aquatic organisms in surface waters.</p>													



VOLUME 13. ZONING OF MARITIME SPACES AND INTEGRATION ON FUNCTIONS AND ACTIVITIES

<p>ZONE:</p> <p>PZ 13</p> 	<p>COORDINATES:</p> <table border="1"> <thead> <tr> <th>POINT_X</th> <th>POINT_Y</th> </tr> </thead> <tbody> <tr> <td>1041694.338</td> <td>4730945.468</td> </tr> <tr> <td>1040697.735</td> <td>4730367.014</td> </tr> <tr> <td>1040129.166</td> <td>4731304.527</td> </tr> <tr> <td>1039420.728</td> <td>4732472.673</td> </tr> <tr> <td>1040272.903</td> <td>4733345.775</td> </tr> <tr> <td>1041694.338</td> <td>4730945.468</td> </tr> </tbody> </table>	POINT_X	POINT_Y	1041694.338	4730945.468	1040697.735	4730367.014	1040129.166	4731304.527	1039420.728	4732472.673	1040272.903	4733345.775	1041694.338	4730945.468
POINT_X	POINT_Y														
1041694.338	4730945.468														
1040697.735	4730367.014														
1040129.166	4731304.527														
1039420.728	4732472.673														
1040272.903	4733345.775														
1041694.338	4730945.468														
<p>LOCATION OF THE PLAN:</p> 															
<p>USES:</p> <p>F, T, WsA, Aa, NEN</p> <p>F - Fisheries (recreational and commercial fishing in the 2 mile zone)</p> <p>T - Coastal and maritime tourism (for the region of DMA Burgas for 2019 certificates of suitability for seasonal transport of people on 95 ships have been issued)</p> <p>WsA - Water sports and attractions (for the region of DMA Burgas for 2019 the operation of 104 water bases has been coordinated; 28 licensed clubs with membership in the Bulgarian Sailing Federation for the whole country)</p> <p>Aa - Areas prohibited for anchorage, mooring, bottom fishing, underwater or dredging works, bottom trawling and use of explosives (The part of the area falling under "Area 335" and "Area 335?")</p> <p>NEN - National Ecological Network (SCI, SPA and MPA) (Bakarlaka - SPA - BG0002077)</p> <p>NOTES:</p> <p>Areas for protection of economically valuable species of fish and other aquatic organisms in surface waters.</p>															



VOLUME 13. ZONING OF MARITIME SPACES AND INTEGRATION ON FUNCTIONS AND ACTIVITIES

<p>ZONE:</p> <p>PZ 14</p> 	<p>COORDINATES:</p> <p>POINT_X POINT_Y</p> <p>1037817.257 4721314.927</p>
<p>LOCATION OF THE PLAN:</p> 	<p>1038458.907 4723067.016</p> <p>1042661.609 4723114.652</p> <p>1043311.320 4721861.321</p> <p>1043418.005 4720414.025</p>
<p>USES: Mtr, F, T, CH, NEN, Pn</p> <p>Mtr – Maritime transport/Shipping (maritime transport corridors with heavy traffic)</p> <p>F - Fisheries (recreational and commercial fishing in the 2 mile zone; 2 stationary fishing gear - dalyan)</p> <p>T - Coastal and maritime tourism (sea tourist route "Burgas - St. Anastasia Island"; for the area of FTA Burgas for 2019 are issued certificates of suitability for seasonal transport of people on 95 ships)</p> <p>CH - Cultural Heritage, incl. under water (location of a boat dock in late antiquity and the Middle Ages; sunken prehistoric settlement, late Chalcolithic, Early Bronze Age)</p> <p>NEN - National Ecological Network (SCI, SPA and MPA) (Bakarlaka - SPA - BG0002077) Zz - Areas prohibited for anchoring, bottom fishing, for underwater and dredging works, for trawling and explosions (The part of the zone falling within "Area 317" and "Area 318")</p> <p>Pn - Areas prohibited for navigation (The part of the zone falling within "Region 018")</p> <p>NOTES:</p> <p>Areas for protection of economically valuable species of fish and other aquatic organisms in surface waters.</p>	



VOLUME 13. ZONING OF MARITIME SPACES AND INTEGRATION ON FUNCTIONS AND ACTIVITIES

<p>ZONE:</p> <p>PZ 15</p> 	<p>COORDINATES:</p> <table border="1"> <thead> <tr> <th>POINT_X</th> <th>POINT_Y</th> </tr> </thead> <tbody> <tr> <td>1051377.367</td> <td>4719296.147</td> </tr> <tr> <td>1049366.821</td> <td>4719153.460</td> </tr> <tr> <td>1049229.473</td> <td>4721088.485</td> </tr> <tr> <td>1051240.013</td> <td>4721231.218</td> </tr> <tr> <td>1051277.696</td> <td>4720700.389</td> </tr> <tr> <td>1051377.367</td> <td>4719296.147</td> </tr> </tbody> </table>	POINT_X	POINT_Y	1051377.367	4719296.147	1049366.821	4719153.460	1049229.473	4721088.485	1051240.013	4721231.218	1051277.696	4720700.389	1051377.367	4719296.147
POINT_X	POINT_Y														
1051377.367	4719296.147														
1049366.821	4719153.460														
1049229.473	4721088.485														
1051240.013	4721231.218														
1051277.696	4720700.389														
1051377.367	4719296.147														
<p>LOCATION OF THE PLAN:</p> 															
<p>USES:</p> <p>Mtr, F, A, T, WsA, CH, NEN, Aa</p> <p>Mtr – Maritime transport/Shipping (maritime transport corridors with heavy traffic)</p> <p>F - Fisheries (recreational and commercial fishing in the 2 mile zone; 4 stationary fishing gear - dalyan)</p> <p>A - Aquaculture (2 aquaculture farms)</p> <p>T - Coastal and maritime tourism (sea tourist route "Sozopol - Kolokita"; for the area of FTA Burgas for 2019 are issued certificates of suitability for seasonal transport of people on 95 ships)</p> <p>WsA - Water sports and attractions (for the region of DMA Burgas for 2019 the operation of 104 water bases has been coordinated; 28 licensed clubs with membership in the Bulgarian Sailing Federation for the whole country)</p> <p>CH - Cultural Heritage, incl. under water (water area with concentration of anchors, Underwater Phenomenon "Stone Forest")</p> <p>NEN - National Ecological Network (SCI, SPA and MPA) (Bakarlaka - SPA - BG0002077; Beach Garden - Goldfish - SCI - BG0000146)</p> <p>Aa - Areas prohibited for anchorage, mooring, bottom fishing, underwater or dredging works, bottom trawling and use of explosives (The part of the area falling within "Area 319")</p> <p>NOTES:</p> <p>Water providing living conditions for shell organisms; Areas for protection of economically valuable species of fish and other aquatic organisms in surface waters.</p>															



VOLUME 13. ZONING OF MARITIME SPACES AND INTEGRATION ON FUNCTIONS AND ACTIVITIES

<p>ZONE:</p> <p>PZ 16</p> 	<p>COORDINATES:</p> <table border="1"> <thead> <tr> <th>POINT_X</th> <th>POINT_Y</th> </tr> </thead> <tbody> <tr> <td>1071191.799</td> <td>4689579.931</td> </tr> <tr> <td>1073847.305</td> <td>4686625.888</td> </tr> <tr> <td>1071525.935</td> <td>4686436.812</td> </tr> <tr> <td>1067930.589</td> <td>4690121.928</td> </tr> <tr> <td>1070516.263</td> <td>4690331.379</td> </tr> <tr> <td>1071191.799</td> <td>4689579.931</td> </tr> </tbody> </table>	POINT_X	POINT_Y	1071191.799	4689579.931	1073847.305	4686625.888	1071525.935	4686436.812	1067930.589	4690121.928	1070516.263	4690331.379	1071191.799	4689579.931
POINT_X	POINT_Y														
1071191.799	4689579.931														
1073847.305	4686625.888														
1071525.935	4686436.812														
1067930.589	4690121.928														
1070516.263	4690331.379														
1071191.799	4689579.931														
<p>LOCATION OF THE PLAN:</p> 															
<p>USES: F, T, WsA, CH, NEN</p>															
<p>F - Fisheries (recreational and commercial fishing in the 2 mile zone; 2 stationary fishing gear - dalyan)</p> <p>T - Coastal and maritime tourism (for the region of DMA Burgas for 2019 certificates of suitability for seasonal transport of people on 95 ships have been issued)</p> <p>WsA - Water sports and attractions (for the region of DMA Burgas for 2019 the operation of 104 water bases has been coordinated; 28 licensed clubs with membership in the Bulgarian Sailing Federation for the whole country)</p> <p>CH - Cultural Heritage, incl. under water (Area with concentration of immovable cultural heritage)</p> <p>NEN - National Ecological Network (SCI, SPA and MPA) (Strandzha - SCI - BG0001007) University - Permanent training grounds for military exercises and training of divers (Part of the area falling within the Lafina Training Area)</p>															
<p>NOTES: Water providing living conditions for shell organisms; Areas for protection of economically valuable species of fish and other aquatic organisms in surface waters.</p>															



VOLUME 13. ZONING OF MARITIME SPACES AND INTEGRATION ON FUNCTIONS AND ACTIVITIES

<p>ZONE:</p> <p style="text-align: center;">MFZ 1</p> 	<p>COORDINATES:</p> <table border="1"> <thead> <tr> <th>POINT_X</th> <th>POINT_Y</th> </tr> </thead> <tbody> <tr><td>1136371.381</td><td>4858287.009</td></tr> <tr><td>1137391.795</td><td>4848578.811</td></tr> <tr><td>1137391.796</td><td>4848578.799</td></tr> <tr><td>1129137.260</td><td>4847992.340</td></tr> <tr><td>1128291.613</td><td>4856970.461</td></tr> <tr><td>1118394.463</td><td>4856049.032</td></tr> <tr><td>1115933.050</td><td>4871375.354</td></tr> <tr><td>1132631.090</td><td>4872953.667</td></tr> <tr><td>1136371.381</td><td>4858287.009</td></tr> </tbody> </table>	POINT_X	POINT_Y	1136371.381	4858287.009	1137391.795	4848578.811	1137391.796	4848578.799	1129137.260	4847992.340	1128291.613	4856970.461	1118394.463	4856049.032	1115933.050	4871375.354	1132631.090	4872953.667	1136371.381	4858287.009
POINT_X	POINT_Y																				
1136371.381	4858287.009																				
1137391.795	4848578.811																				
1137391.796	4848578.799																				
1129137.260	4847992.340																				
1128291.613	4856970.461																				
1118394.463	4856049.032																				
1115933.050	4871375.354																				
1132631.090	4872953.667																				
1136371.381	4858287.009																				
<p>LOCATION OF THE PLAN:</p> 																					
<p style="text-align: center;">USES: F, Mtr, CH</p> <p>F - Fisheries (commercial fishing in the 12-n.mile zone; 2 stationary fishing gear - dalian)</p> <p>Mtr – Maritime transport/Shipping (maritime transport corridors with heavy traffic)</p> <p>CH - Cultural Heritage, incl. under water (Area with concentration of immovable cultural heritage)</p>																					



VOLUME 13. ZONING OF MARITIME SPACES AND INTEGRATION ON FUNCTIONS AND ACTIVITIES

<p>ZONE:</p> <p style="text-align: center;">MFZ 2</p> 	<p>COORDINATES:</p> <table border="1"> <thead> <tr> <th>POINT_X</th> <th>POINT_Y</th> </tr> </thead> <tbody> <tr> <td>1220048.049</td> <td>4871597.558</td> </tr> <tr> <td>1180347.352</td> <td>4859650.484</td> </tr> <tr> <td>1136371.381</td> <td>4858287.009</td> </tr> <tr> <td>1132631.090</td> <td>4872953.667</td> </tr> <tr> <td>1154682.345</td> <td>4874470.191</td> </tr> <tr> <td>1229424.635</td> <td>4882584.746</td> </tr> <tr> <td>1220048.049</td> <td>4871597.558</td> </tr> </tbody> </table>	POINT_X	POINT_Y	1220048.049	4871597.558	1180347.352	4859650.484	1136371.381	4858287.009	1132631.090	4872953.667	1154682.345	4874470.191	1229424.635	4882584.746	1220048.049	4871597.558
POINT_X	POINT_Y																
1220048.049	4871597.558																
1180347.352	4859650.484																
1136371.381	4858287.009																
1132631.090	4872953.667																
1154682.345	4874470.191																
1229424.635	4882584.746																
1220048.049	4871597.558																
<p>LOCATION OF THE PLAN:</p> 																	
<p style="text-align: center;">USES: Mtr, ICT</p> <p>Mtr – Maritime transport/Shipping (maritime transport corridors with heavy traffic)</p> <p>ICT - Information and communication technologies and underwater infrastructure (2 routes of cable laid on the bottom)</p> <p>NOTES: Area with permits for prospecting and exploration of oil and natural gas "Khan Asparuh"</p>																	



VOLUME 13. ZONING OF MARITIME SPACES AND INTEGRATION ON FUNCTIONS AND ACTIVITIES

<p>ZONE:</p> <p style="text-align: center;">MFZ 3</p> 	<p>COORDINATES:</p> <table border="1"> <thead> <tr> <th>POINT_X</th> <th>POINT_Y</th> </tr> </thead> <tbody> <tr><td>1180347.352</td><td>4859650.484</td></tr> <tr><td>1164976.370</td><td>4841199.378</td></tr> <tr><td>1137391.103</td><td>4839208.226</td></tr> <tr><td>1137048.295</td><td>4844236.157</td></tr> <tr><td>1139945.178</td><td>4848760.224</td></tr> <tr><td>1137391.796</td><td>4848578.799</td></tr> <tr><td>1137391.795</td><td>4848578.811</td></tr> <tr><td>1136371.381</td><td>4858287.009</td></tr> <tr><td>1180347.352</td><td>4859650.484</td></tr> </tbody> </table>	POINT_X	POINT_Y	1180347.352	4859650.484	1164976.370	4841199.378	1137391.103	4839208.226	1137048.295	4844236.157	1139945.178	4848760.224	1137391.796	4848578.799	1137391.795	4848578.811	1136371.381	4858287.009	1180347.352	4859650.484
POINT_X	POINT_Y																				
1180347.352	4859650.484																				
1164976.370	4841199.378																				
1137391.103	4839208.226																				
1137048.295	4844236.157																				
1139945.178	4848760.224																				
1137391.796	4848578.799																				
1137391.795	4848578.811																				
1136371.381	4858287.009																				
1180347.352	4859650.484																				
<p>LOCATION OF THE PLAN:</p> 																					
<p style="text-align: center;">USES: Mtr, ICT</p> <p>Mtr – Maritime transport/Shipping (maritime transport corridors with heavy traffic)</p> <p>ICT - Information and communication technologies and underwater infrastructure (2 routes of cable laid on the bottom)</p>																					



VOLUME 13. ZONING OF MARITIME SPACES AND INTEGRATION ON FUNCTIONS AND ACTIVITIES

<p>ZONE:</p> <p style="text-align: center;">MFZ 4</p> 	<p>COORDINATES:</p> <table border="1"> <thead> <tr> <th>POINT_X</th> <th>POINT_Y</th> </tr> </thead> <tbody> <tr><td>1137391.103</td><td>4839208.226</td></tr> <tr><td>1119329.969</td><td>4806736.899</td></tr> <tr><td>1102094.644</td><td>4805420.553</td></tr> <tr><td>1102041.734</td><td>4806015.713</td></tr> <tr><td>1096724.208</td><td>4805545.747</td></tr> <tr><td>1076110.957</td><td>4810848.430</td></tr> <tr><td>1081481.103</td><td>4821287.374</td></tr> <tr><td>1096496.096</td><td>4825704.924</td></tr> <tr><td>1105990.748</td><td>4818788.908</td></tr> <tr><td>1114267.559</td><td>4828689.728</td></tr> <tr><td>1129234.057</td><td>4832035.363</td></tr> <tr><td>1137048.295</td><td>4844236.157</td></tr> <tr><td>1137391.103</td><td>4839208.226</td></tr> </tbody> </table>	POINT_X	POINT_Y	1137391.103	4839208.226	1119329.969	4806736.899	1102094.644	4805420.553	1102041.734	4806015.713	1096724.208	4805545.747	1076110.957	4810848.430	1081481.103	4821287.374	1096496.096	4825704.924	1105990.748	4818788.908	1114267.559	4828689.728	1129234.057	4832035.363	1137048.295	4844236.157	1137391.103	4839208.226
POINT_X	POINT_Y																												
1137391.103	4839208.226																												
1119329.969	4806736.899																												
1102094.644	4805420.553																												
1102041.734	4806015.713																												
1096724.208	4805545.747																												
1076110.957	4810848.430																												
1081481.103	4821287.374																												
1096496.096	4825704.924																												
1105990.748	4818788.908																												
1114267.559	4828689.728																												
1129234.057	4832035.363																												
1137048.295	4844236.157																												
1137391.103	4839208.226																												
<p>LOCATION OF THE PLAN:</p> 	<p style="text-align: center;">USES: F, Mtr, ICT</p> <p>F - Fisheries (commercial fishing in the 12-n.mile zone)</p> <p>Mtr – Maritime transport/Shipping (maritime transport corridors with heavy traffic)</p> <p>ICT - Information and communication technologies and underwater infrastructure (3 routes of cable laid on the bottom)</p> <p>NOTES: Galata oil and gas exploration and exploration zone</p>																												



VOLUME 13. ZONING OF MARITIME SPACES AND INTEGRATION ON FUNCTIONS AND ACTIVITIES

<p>ZONE:</p> <p style="text-align: center;">MFZ 5</p> 	<p>COORDINATES:</p> <table border="1"> <thead> <tr> <th>POINT_X</th> <th>POINT_Y</th> </tr> </thead> <tbody> <tr> <td>1096496.096</td> <td>4825704.924</td> </tr> <tr> <td>1103491.199</td> <td>4827763.259</td> </tr> <tr> <td>1103841.166</td> <td>4826144.304</td> </tr> <tr> <td>1114267.559</td> <td>4828689.728</td> </tr> <tr> <td>1105990.748</td> <td>4818788.908</td> </tr> <tr> <td>1096496.096</td> <td>4825704.924</td> </tr> </tbody> </table>	POINT_X	POINT_Y	1096496.096	4825704.924	1103491.199	4827763.259	1103841.166	4826144.304	1114267.559	4828689.728	1105990.748	4818788.908	1096496.096	4825704.924
POINT_X	POINT_Y														
1096496.096	4825704.924														
1103491.199	4827763.259														
1103841.166	4826144.304														
1114267.559	4828689.728														
1105990.748	4818788.908														
1096496.096	4825704.924														
<p>LOCATION OF THE PLAN:</p> 	<p style="text-align: center;">USES: F, Mtr, T</p> <p>F - Fisheries (commercial fishing in the 12-n.mile zone) Mtr – Maritime transport/Shipping (maritime transport corridors with heavy traffic) T - Coastal and maritime tourism (for the region of FTA Varna for 2019 certificates of suitability for seasonal transport of people on 64 ships have been issued)</p> <p>NOTES: Water providing living conditions for shell organisms; Areas for protection of economically valuable species of fish and other aquatic organisms in surface waters; Galata oil and gas exploration and exploration zone</p>														



VOLUME 13. ZONING OF MARITIME SPACES AND INTEGRATION ON FUNCTIONS AND ACTIVITIES

<p>ZONE:</p> <p style="text-align: center;">MFZ 6</p> 	<p>COORDINATES:</p> <table border="1"> <thead> <tr> <th>POINT_X</th> <th>POINT_Y</th> </tr> </thead> <tbody> <tr> <td>1127191.585</td> <td>4807352.762</td> </tr> <tr> <td>1119329.969</td> <td>4806736.899</td> </tr> <tr> <td>1137391.103</td> <td>4839208.226</td> </tr> <tr> <td>1164976.370</td> <td>4841199.378</td> </tr> <tr> <td>1145932.917</td> <td>4818002.191</td> </tr> <tr> <td>1127191.585</td> <td>4807352.762</td> </tr> </tbody> </table>	POINT_X	POINT_Y	1127191.585	4807352.762	1119329.969	4806736.899	1137391.103	4839208.226	1164976.370	4841199.378	1145932.917	4818002.191	1127191.585	4807352.762
POINT_X	POINT_Y														
1127191.585	4807352.762														
1119329.969	4806736.899														
1137391.103	4839208.226														
1164976.370	4841199.378														
1145932.917	4818002.191														
1127191.585	4807352.762														
<p>LOCATION OF THE PLAN:</p> 	<p>USES: Mtr, ICT</p> <p>Mtr – Maritime transport/Shipping (maritime transport corridors with heavy traffic)</p> <p>ICT - Information and communication technologies and underwater infrastructure (2 routes of cable laid on the bottom)</p> <p>NOTES: Area with permits for prospecting and exploration of oil and natural gas "Khan Asparuh"</p>														


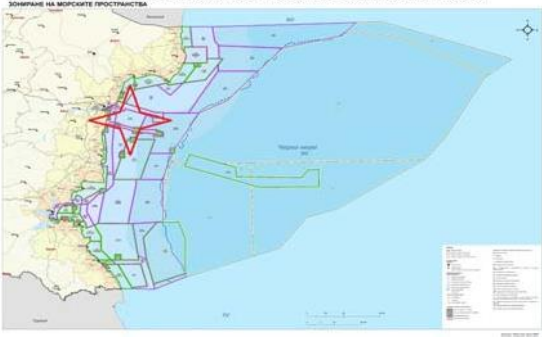
VOLUME 13. ZONING OF MARITIME SPACES AND INTEGRATION ON FUNCTIONS AND ACTIVITIES

<p>ZONE:</p> <p style="text-align: center;">MFZ 7</p> 	<p>COORDINATES:</p> <table border="1"> <thead> <tr> <th>POINT_X</th> <th>POINT_Y</th> </tr> </thead> <tbody> <tr><td>1068389.761</td><td>4808672.245</td></tr> <tr><td>1068509.567</td><td>4808619.157</td></tr> <tr><td>1073844.159</td><td>4807314.087</td></tr> <tr><td>1073317.446</td><td>4805596.727</td></tr> <tr><td>1070342.102</td><td>4803292.381</td></tr> <tr><td>1070251.911</td><td>4804545.069</td></tr> <tr><td>1067944.287</td><td>4804378.910</td></tr> <tr><td>1068101.743</td><td>4802191.710</td></tr> <tr><td>1070409.377</td><td>4802357.808</td></tr> <tr><td>1069502.615</td><td>4795798.899</td></tr> <tr><td>1065819.350</td><td>4796666.324</td></tr> <tr><td>1065749.950</td><td>4798380.940</td></tr> <tr><td>1065928.967</td><td>4798970.007</td></tr> <tr><td>1065885.383</td><td>4799575.842</td></tr> <tr><td>1066178.256</td><td>4805288.591</td></tr> <tr><td>1064438.261</td><td>4805108.374</td></tr> <tr><td>1064338.255</td><td>4806307.815</td></tr> <tr><td>1067218.295</td><td>4807418.358</td></tr> <tr><td>1067044.148</td><td>4807869.973</td></tr> <tr><td>1067012.056</td><td>4808586.682</td></tr> <tr><td>1066957.329</td><td>4808790.972</td></tr> </tbody> </table>	POINT_X	POINT_Y	1068389.761	4808672.245	1068509.567	4808619.157	1073844.159	4807314.087	1073317.446	4805596.727	1070342.102	4803292.381	1070251.911	4804545.069	1067944.287	4804378.910	1068101.743	4802191.710	1070409.377	4802357.808	1069502.615	4795798.899	1065819.350	4796666.324	1065749.950	4798380.940	1065928.967	4798970.007	1065885.383	4799575.842	1066178.256	4805288.591	1064438.261	4805108.374	1064338.255	4806307.815	1067218.295	4807418.358	1067044.148	4807869.973	1067012.056	4808586.682	1066957.329	4808790.972
POINT_X	POINT_Y																																												
1068389.761	4808672.245																																												
1068509.567	4808619.157																																												
1073844.159	4807314.087																																												
1073317.446	4805596.727																																												
1070342.102	4803292.381																																												
1070251.911	4804545.069																																												
1067944.287	4804378.910																																												
1068101.743	4802191.710																																												
1070409.377	4802357.808																																												
1069502.615	4795798.899																																												
1065819.350	4796666.324																																												
1065749.950	4798380.940																																												
1065928.967	4798970.007																																												
1065885.383	4799575.842																																												
1066178.256	4805288.591																																												
1064438.261	4805108.374																																												
1064338.255	4806307.815																																												
1067218.295	4807418.358																																												
1067044.148	4807869.973																																												
1067012.056	4808586.682																																												
1066957.329	4808790.972																																												
<p>LOCATION OF THE PLAN:</p> 																																													
<p style="text-align: center;">USES: F, Mtr, An, CH, T, WsA</p> <p>F - Fisheries (recreational and commercial fishing in the 2 mile zone; 1 stationary fishing gear - dalyan; commercial fishing in the 12 n.mile zone)</p> <p>Mtr – Maritime transport/Shipping (maritime transport corridors with heavy traffic)</p> <p>An - Anchorages</p> <p>CH - Cultural Heritage, incl. under water (Area with concentration of immovable cultural heritage)</p> <p>T - Coastal and maritime tourism (for the region of FTA Varna for 2019 certificates of suitability for seasonal transport of people on 64 ships have been issued)</p> <p>WsA - Water sports and attractions (Euxinograd marina; for the region of FTA Varna for 2019 the operation of 29 water bases has been agreed; 28 licensed clubs with membership in the Bulgarian Sailing Federation for the whole country)</p> <p>NOTES:</p> <p>Areas for protection of economically valuable species of fish and other aquatic organisms in surface waters; Galata oil and gas exploration and exploration zone.</p>																																													



VOLUME 13. ZONING OF MARITIME SPACES AND INTEGRATION ON FUNCTIONS AND ACTIVITIES

<p>ZONE:</p> <p style="text-align: center;">MFZ 8</p> 	<p>COORDINATES:</p> <table border="1"> <thead> <tr> <th>POINT_X</th> <th>POINT_Y</th> </tr> </thead> <tbody> <tr> <td>1066957.329</td> <td>4808790.972</td> </tr> <tr> <td>1067012.056</td> <td>4808586.682</td> </tr> <tr> <td>1066808.910</td> <td>4808569.654</td> </tr> <tr> <td>1066667.814</td> <td>4807811.949</td> </tr> <tr> <td>1064296.345</td> <td>4806810.403</td> </tr> <tr> <td>1064217.371</td> <td>4807757.367</td> </tr> <tr> <td>1064217.593</td> <td>4807757.405</td> </tr> </tbody> </table>	POINT_X	POINT_Y	1066957.329	4808790.972	1067012.056	4808586.682	1066808.910	4808569.654	1066667.814	4807811.949	1064296.345	4806810.403	1064217.371	4807757.367	1064217.593	4807757.405
POINT_X	POINT_Y																
1066957.329	4808790.972																
1067012.056	4808586.682																
1066808.910	4808569.654																
1066667.814	4807811.949																
1064296.345	4806810.403																
1064217.371	4807757.367																
1064217.593	4807757.405																
<p>LOCATION OF THE PLAN:</p> 	<p style="text-align: center;">USES: F, Mtr, An, CH, T, WsA</p> <p>F - Fisheries (recreational and commercial fishing in the 2 mile zone; 4 stationary fishing gear - dalyan)</p> <p>Mtr – Maritime transport/Shipping (maritime transport corridors with heavy traffic)</p> <p>An - Anchorages</p> <p>CH - Cultural Heritage, incl. under water (Area with concentration of immovable cultural heritage)</p> <p>T - Coastal and maritime tourism (for the region of FTA Varna for 2019 certificates of suitability for seasonal transport of people on 64 ships have been issued)</p> <p>WsA - Water sports and attractions (1 bathing area; for the region of FTA Varna for 2019 the operation of 29 water bases has been coordinated; 28 licensed clubs with membership in the Bulgarian Sailing Federation for the whole country)</p> <p>NOTES: Areas for protection of economically valuable species of fish and other aquatic organisms in surface waters.</p>																



VOLUME 13. ZONING OF MARITIME SPACES AND INTEGRATION ON FUNCTIONS AND ACTIVITIES

<p>ZONE:</p> <p style="text-align: center;">MFZ 9</p> 	<p>COORDINATES:</p> <table border="1"> <thead> <tr> <th>POINT_X</th> <th>POINT_Y</th> </tr> </thead> <tbody> <tr><td>1073317.446</td><td>4805596.727</td></tr> <tr><td>1075348.259</td><td>4804973.848</td></tr> <tr><td>1075910.939</td><td>4806808.442</td></tr> <tr><td>1090817.163</td><td>4803161.209</td></tr> <tr><td>1087513.348</td><td>4793643.616</td></tr> <tr><td>1082603.900</td><td>4793276.447</td></tr> <tr><td>1082648.266</td><td>4792702.731</td></tr> <tr><td>1069502.615</td><td>4795798.899</td></tr> <tr><td>1070409.377</td><td>4802357.808</td></tr> <tr><td>1070342.102</td><td>4803292.381</td></tr> <tr><td>1073317.446</td><td>4805596.727</td></tr> </tbody> </table>	POINT_X	POINT_Y	1073317.446	4805596.727	1075348.259	4804973.848	1075910.939	4806808.442	1090817.163	4803161.209	1087513.348	4793643.616	1082603.900	4793276.447	1082648.266	4792702.731	1069502.615	4795798.899	1070409.377	4802357.808	1070342.102	4803292.381	1073317.446	4805596.727
POINT_X	POINT_Y																								
1073317.446	4805596.727																								
1075348.259	4804973.848																								
1075910.939	4806808.442																								
1090817.163	4803161.209																								
1087513.348	4793643.616																								
1082603.900	4793276.447																								
1082648.266	4792702.731																								
1069502.615	4795798.899																								
1070409.377	4802357.808																								
1070342.102	4803292.381																								
1073317.446	4805596.727																								
<p>LOCATION OF THE PLAN:</p> 																									
<p style="text-align: center;">USES: F, Mtr, DD</p> <p>F - Fisheries (commercial fishing in the 12-n.mile zone) Mtr – Maritime transport/Shipping (maritime transport corridors with heavy traffic) DD - Disposal of dredged mass (Varna Bay landfill)</p> <p>NOTES: Galata oil and gas exploration and exploration zone.</p>																									



VOLUME 13. ZONING OF MARITIME SPACES AND INTEGRATION ON FUNCTIONS AND ACTIVITIES

<p>ZONE:</p> <p>MFZ 10 </p>	<p>COORDINATES:</p> <table border="1"> <thead> <tr> <th>POINT_X</th> <th>POINT_Y</th> </tr> </thead> <tbody> <tr><td>1127191.585</td><td>4807352.762</td></tr> <tr><td>1112332.204</td><td>4779614.226</td></tr> <tr><td>1108655.646</td><td>4779348.881</td></tr> <tr><td>1108933.121</td><td>4775526.155</td></tr> <tr><td>1095106.882</td><td>4774542.952</td></tr> <tr><td>1097858.540</td><td>4785287.502</td></tr> <tr><td>1084761.747</td><td>4784354.338</td></tr> <tr><td>1084634.266</td><td>4786130.453</td></tr> <tr><td>1085907.107</td><td>4789036.519</td></tr> <tr><td>1088939.565</td><td>4789266.569</td></tr> <tr><td>1088895.639</td><td>4789878.107</td></tr> <tr><td>1088895.639</td><td>4789878.114</td></tr> <tr><td>1097634.143</td><td>4789447.086</td></tr> <tr><td>1096622.978</td><td>4787420.677</td></tr> <tr><td>1103424.539</td><td>4787909.077</td></tr> <tr><td>1103189.964</td><td>4791174.749</td></tr> <tr><td>1098092.013</td><td>4792695.585</td></tr> <tr><td>1088741.132</td><td>4792028.674</td></tr> <tr><td>1088741.132</td><td>4792028.686</td></tr> <tr><td>1088617.211</td><td>4793726.176</td></tr> <tr><td>1087513.348</td><td>4793643.616</td></tr> <tr><td>1090817.163</td><td>4803161.209</td></tr> <tr><td>1095168.943</td><td>4801835.841</td></tr> <tr><td>1095507.923</td><td>4797973.587</td></tr> <tr><td>1102699.949</td><td>4798608.425</td></tr> <tr><td>1102094.644</td><td>4805420.553</td></tr> <tr><td>1119329.969</td><td>4806736.899</td></tr> <tr><td>1127191.585</td><td>4807352.762</td></tr> </tbody> </table>	POINT_X	POINT_Y	1127191.585	4807352.762	1112332.204	4779614.226	1108655.646	4779348.881	1108933.121	4775526.155	1095106.882	4774542.952	1097858.540	4785287.502	1084761.747	4784354.338	1084634.266	4786130.453	1085907.107	4789036.519	1088939.565	4789266.569	1088895.639	4789878.107	1088895.639	4789878.114	1097634.143	4789447.086	1096622.978	4787420.677	1103424.539	4787909.077	1103189.964	4791174.749	1098092.013	4792695.585	1088741.132	4792028.674	1088741.132	4792028.686	1088617.211	4793726.176	1087513.348	4793643.616	1090817.163	4803161.209	1095168.943	4801835.841	1095507.923	4797973.587	1102699.949	4798608.425	1102094.644	4805420.553	1119329.969	4806736.899	1127191.585	4807352.762
POINT_X	POINT_Y																																																										
1127191.585	4807352.762																																																										
1112332.204	4779614.226																																																										
1108655.646	4779348.881																																																										
1108933.121	4775526.155																																																										
1095106.882	4774542.952																																																										
1097858.540	4785287.502																																																										
1084761.747	4784354.338																																																										
1084634.266	4786130.453																																																										
1085907.107	4789036.519																																																										
1088939.565	4789266.569																																																										
1088895.639	4789878.107																																																										
1088895.639	4789878.114																																																										
1097634.143	4789447.086																																																										
1096622.978	4787420.677																																																										
1103424.539	4787909.077																																																										
1103189.964	4791174.749																																																										
1098092.013	4792695.585																																																										
1088741.132	4792028.674																																																										
1088741.132	4792028.686																																																										
1088617.211	4793726.176																																																										
1087513.348	4793643.616																																																										
1090817.163	4803161.209																																																										
1095168.943	4801835.841																																																										
1095507.923	4797973.587																																																										
1102699.949	4798608.425																																																										
1102094.644	4805420.553																																																										
1119329.969	4806736.899																																																										
1127191.585	4807352.762																																																										
<p>LOCATION OF THE PLAN:</p> 	<p>USES: Mtr, ICT</p> <p>Mtr – Maritime transport/Shipping (maritime transport corridors with heavy traffic)</p> <p>ICT - Information and communication technologies and underwater infrastructure (3 routes of cable laid on the bottom)</p> <p>NOTES:</p> <p>Areas with permits for oil and gas exploration and exploration "Khan Asparuh" and "Galata".</p>																																																										



VOLUME 13. ZONING OF MARITIME SPACES AND INTEGRATION ON FUNCTIONS AND ACTIVITIES

<p>ZONE:</p> <p style="text-align: center;">MFZ 11</p> 	<p>COORDINATES:</p> <table border="1"> <thead> <tr> <th>POINT_X</th> <th>POINT_Y</th> </tr> </thead> <tbody> <tr><td>1069149.752</td><td>4793905.760</td></tr> <tr><td>1069154.503</td><td>4776974.772</td></tr> <tr><td>1071677.431</td><td>4753220.159</td></tr> <tr><td>1071937.582</td><td>4749430.887</td></tr> <tr><td>1067083.936</td><td>4743609.711</td></tr> <tr><td>1067075.724</td><td>4745798.562</td></tr> <tr><td>1066999.535</td><td>4762905.293</td></tr> <tr><td>1066999.534</td><td>4762905.655</td></tr> <tr><td>1064438.408</td><td>4762623.625</td></tr> <tr><td>1063395.659</td><td>4762281.206</td></tr> <tr><td>1063389.652</td><td>4762280.109</td></tr> <tr><td>1062818.367</td><td>4764269.501</td></tr> <tr><td>1064614.749</td><td>4764689.885</td></tr> <tr><td>1065636.927</td><td>4766675.679</td></tr> <tr><td>1065297.669</td><td>4776175.013</td></tr> <tr><td>1063283.050</td><td>4786756.985</td></tr> <tr><td>1063282.819</td><td>4786756.961</td></tr> <tr><td>1061392.090</td><td>4786561.437</td></tr> <tr><td>1061220.365</td><td>4788008.807</td></tr> <tr><td>1062126.448</td><td>4787692.562</td></tr> <tr><td>1062734.694</td><td>4788685.776</td></tr> <tr><td>1065261.444</td><td>4788165.300</td></tr> <tr><td>1064793.809</td><td>4794572.340</td></tr> <tr><td>1065900.337</td><td>4794664.314</td></tr> <tr><td>1069149.752</td><td>4793905.760</td></tr> </tbody> </table>	POINT_X	POINT_Y	1069149.752	4793905.760	1069154.503	4776974.772	1071677.431	4753220.159	1071937.582	4749430.887	1067083.936	4743609.711	1067075.724	4745798.562	1066999.535	4762905.293	1066999.534	4762905.655	1064438.408	4762623.625	1063395.659	4762281.206	1063389.652	4762280.109	1062818.367	4764269.501	1064614.749	4764689.885	1065636.927	4766675.679	1065297.669	4776175.013	1063283.050	4786756.985	1063282.819	4786756.961	1061392.090	4786561.437	1061220.365	4788008.807	1062126.448	4787692.562	1062734.694	4788685.776	1065261.444	4788165.300	1064793.809	4794572.340	1065900.337	4794664.314	1069149.752	4793905.760
POINT_X	POINT_Y																																																				
1069149.752	4793905.760																																																				
1069154.503	4776974.772																																																				
1071677.431	4753220.159																																																				
1071937.582	4749430.887																																																				
1067083.936	4743609.711																																																				
1067075.724	4745798.562																																																				
1066999.535	4762905.293																																																				
1066999.534	4762905.655																																																				
1064438.408	4762623.625																																																				
1063395.659	4762281.206																																																				
1063389.652	4762280.109																																																				
1062818.367	4764269.501																																																				
1064614.749	4764689.885																																																				
1065636.927	4766675.679																																																				
1065297.669	4776175.013																																																				
1063283.050	4786756.985																																																				
1063282.819	4786756.961																																																				
1061392.090	4786561.437																																																				
1061220.365	4788008.807																																																				
1062126.448	4787692.562																																																				
1062734.694	4788685.776																																																				
1065261.444	4788165.300																																																				
1064793.809	4794572.340																																																				
1065900.337	4794664.314																																																				
1069149.752	4793905.760																																																				
<p>LOCATION OF THE PLAN:</p> 																																																					
<p style="text-align: center;">USES: F, Mtr, An, T, WsA,</p> <p>F - Fisheries (recreational and commercial fishing in the 2 mile zone; commercial fishing in the 12 n.mile zone; soap zone)</p> <p>Mtr – Maritime transport/Shipping (maritime transport corridors with heavy traffic)</p> <p>An - Anchorages</p> <p>T - Coastal and maritime tourism (sea resorts and complexes - Obzor, Kamchia; for the region of FTA Varna for 2019 are issued certificates of suitability for seasonal transport of people on 64 ships)</p> <p>WsA - Water sports and attractions (3 bathing areas; for the area of FTA Varna for 2019 the operation of 29 water bases has been agreed; for the area of FTA Burgas for 2019 the operation of 104 water bases has been agreed; 28 licensed clubs with membership in the Bulgarian Sailing Federation for the whole country)</p> <p>NOTES: Water providing living conditions for shell organisms; Areas for protection of economically valuable species of fish and other aquatic organisms in surface waters; Silistar oil and gas exploration and exploration zone.</p>																																																					



VOLUME 13. ZONING OF MARITIME SPACES AND INTEGRATION ON FUNCTIONS AND ACTIVITIES

<p>ZONE:</p> <p>MFZ 12 </p>	<p>COORDINATES:</p> <table border="1"> <thead> <tr> <th>POINT_X</th> <th>POINT_Y</th> </tr> </thead> <tbody> <tr><td>1082220.520</td><td>4790847.767</td></tr> <tr><td>1082369.895</td><td>4788768.189</td></tr> <tr><td>1085907.107</td><td>4789036.519</td></tr> <tr><td>1084634.266</td><td>4786130.453</td></tr> <tr><td>1080943.456</td><td>4785865.514</td></tr> <tr><td>1081078.483</td><td>4784091.742</td></tr> <tr><td>1081078.463</td><td>4784091.741</td></tr> <tr><td>1079255.960</td><td>4783961.812</td></tr> <tr><td>1077066.053</td><td>4774918.777</td></tr> <tr><td>1074989.196</td><td>4774769.975</td></tr> <tr><td>1075084.423</td><td>4773440.703</td></tr> <tr><td>1074189.546</td><td>4773377.126</td></tr> <tr><td>1074466.613</td><td>4769765.660</td></tr> <tr><td>1075753.206</td><td>4769857.097</td></tr> <tr><td>1071677.431</td><td>4753220.159</td></tr> <tr><td>1069154.503</td><td>4776974.772</td></tr> <tr><td>1069149.752</td><td>4793905.760</td></tr> <tr><td>1082220.520</td><td>4790847.767</td></tr> </tbody> </table>	POINT_X	POINT_Y	1082220.520	4790847.767	1082369.895	4788768.189	1085907.107	4789036.519	1084634.266	4786130.453	1080943.456	4785865.514	1081078.483	4784091.742	1081078.463	4784091.741	1079255.960	4783961.812	1077066.053	4774918.777	1074989.196	4774769.975	1075084.423	4773440.703	1074189.546	4773377.126	1074466.613	4769765.660	1075753.206	4769857.097	1071677.431	4753220.159	1069154.503	4776974.772	1069149.752	4793905.760	1082220.520	4790847.767
POINT_X	POINT_Y																																						
1082220.520	4790847.767																																						
1082369.895	4788768.189																																						
1085907.107	4789036.519																																						
1084634.266	4786130.453																																						
1080943.456	4785865.514																																						
1081078.483	4784091.742																																						
1081078.463	4784091.741																																						
1079255.960	4783961.812																																						
1077066.053	4774918.777																																						
1074989.196	4774769.975																																						
1075084.423	4773440.703																																						
1074189.546	4773377.126																																						
1074466.613	4769765.660																																						
1075753.206	4769857.097																																						
1071677.431	4753220.159																																						
1069154.503	4776974.772																																						
1069149.752	4793905.760																																						
1082220.520	4790847.767																																						
<p>LOCATION OF THE PLAN:</p>  <p>МОРСКИ ПРОСТРАНСТВЕН ПЛАН НА РЕПУБЛИКА БЪЛГАРИЯ 2021 - 2035 г. ЗОНИРАНЕ НА МОРСКИТЕ ПРОСТРАНСТВА</p>	<p>USES: F, Mtr</p> <p>F - Fisheries (commercial fishing in the 12-n.mile zone)</p> <p>Mtr – Maritime transport/Shipping (maritime transport corridors with heavy traffic)</p>																																						



VOLUME 13. ZONING OF MARITIME SPACES AND INTEGRATION ON FUNCTIONS AND ACTIVITIES

<p>ZONE:</p> <p>MFZ 13 </p>	<p>COORDINATES:</p> <table border="1"> <thead> <tr> <th>POINT_X</th> <th>POINT_Y</th> </tr> </thead> <tbody> <tr> <td>1107852.485</td> <td>4766807.179</td> </tr> <tr> <td>1105777.661</td> <td>4755666.420</td> </tr> <tr> <td>1089978.203</td> <td>4754532.200</td> </tr> <tr> <td>1095106.882</td> <td>4774542.952</td> </tr> <tr> <td>1108933.121</td> <td>4775526.155</td> </tr> <tr> <td>1110899.373</td> <td>4775672.217</td> </tr> <tr> <td>1107852.485</td> <td>4766807.179</td> </tr> </tbody> </table>	POINT_X	POINT_Y	1107852.485	4766807.179	1105777.661	4755666.420	1089978.203	4754532.200	1095106.882	4774542.952	1108933.121	4775526.155	1110899.373	4775672.217	1107852.485	4766807.179
POINT_X	POINT_Y																
1107852.485	4766807.179																
1105777.661	4755666.420																
1089978.203	4754532.200																
1095106.882	4774542.952																
1108933.121	4775526.155																
1110899.373	4775672.217																
1107852.485	4766807.179																
<p>LOCATION OF THE PLAN:</p> 	<p>USES: ICT</p> <p>ICT - Information and communication technologies and underwater infrastructure (1 route of cable laid on the bottom)</p>																



VOLUME 13. ZONING OF MARITIME SPACES AND INTEGRATION ON FUNCTIONS
AND ACTIVITIES

<p>ZONE:</p> <p style="text-align: center;">MFZ 14</p> 	<p>COORDINATES:</p> <table border="1"> <thead> <tr> <th>POINT_X</th> <th>POINT_Y</th> </tr> </thead> <tbody> <tr><td>1084301.208</td><td>4721358.209</td></tr> <tr><td>1063686.255</td><td>4720034.095</td></tr> <tr><td>1066286.193</td><td>4743265.348</td></tr> <tr><td>1067083.936</td><td>4743609.711</td></tr> <tr><td>1071937.582</td><td>4749430.887</td></tr> <tr><td>1071677.431</td><td>4753220.159</td></tr> <tr><td>1087629.367</td><td>4754363.785</td></tr> <tr><td>1087556.833</td><td>4748592.833</td></tr> <tr><td>1084301.208</td><td>4721358.209</td></tr> </tbody> </table>	POINT_X	POINT_Y	1084301.208	4721358.209	1063686.255	4720034.095	1066286.193	4743265.348	1067083.936	4743609.711	1071937.582	4749430.887	1071677.431	4753220.159	1087629.367	4754363.785	1087556.833	4748592.833	1084301.208	4721358.209
POINT_X	POINT_Y																				
1084301.208	4721358.209																				
1063686.255	4720034.095																				
1066286.193	4743265.348																				
1067083.936	4743609.711																				
1071937.582	4749430.887																				
1071677.431	4753220.159																				
1087629.367	4754363.785																				
1087556.833	4748592.833																				
1084301.208	4721358.209																				
<p>LOCATION OF THE PLAN:</p> 	<p>USES:</p> <p style="text-align: center;">F, Mtr, DD, CH</p> <p>F - Fisheries (commercial fishing in the 12-n.mile zone) Mtr - Maritime transport/Shipping (maritime transport corridors with heavy traffic) DD - Disposal of dredged mass (Burgas Bay landfill) CH - Cultural Heritage, incl. under water (Area with concentration of immovable cultural heritage)</p> <p>NOTES: Silistar oil and gas exploration and exploration zone.</p>																				



VOLUME 13. ZONING OF MARITIME SPACES AND INTEGRATION ON FUNCTIONS AND ACTIVITIES

<p>ZONE:</p> <p>MFZ 15 </p>	<p>COORDINATES:</p> <table border="1"> <thead> <tr> <th>POINT_X</th> <th>POINT_Y</th> </tr> </thead> <tbody> <tr> <td>1063149.785</td> <td>4742657.220</td> </tr> <tr> <td>1055475.553</td> <td>4733377.473</td> </tr> <tr> <td>1051960.162</td> <td>4733202.717</td> </tr> <tr> <td>1051121.303</td> <td>4735795.269</td> </tr> <tr> <td>1060810.885</td> <td>4742520.068</td> </tr> <tr> <td>1062504.593</td> <td>4744354.944</td> </tr> <tr> <td>1063149.785</td> <td>4742657.220</td> </tr> </tbody> </table>	POINT_X	POINT_Y	1063149.785	4742657.220	1055475.553	4733377.473	1051960.162	4733202.717	1051121.303	4735795.269	1060810.885	4742520.068	1062504.593	4744354.944	1063149.785	4742657.220
POINT_X	POINT_Y																
1063149.785	4742657.220																
1055475.553	4733377.473																
1051960.162	4733202.717																
1051121.303	4735795.269																
1060810.885	4742520.068																
1062504.593	4744354.944																
1063149.785	4742657.220																
<p>LOCATION OF THE PLAN:</p> 	<p>USES:</p> <p>F, Mtr, ICT, T, CH</p> <p>F - Fisheries (commercial fishing in the 12-n.mile zone)</p> <p>Mtr – Maritime transport/Shipping (maritime transport corridors with heavy traffic)</p> <p>ICT - Information and communication technologies and underwater infrastructure (2 cables on the bottom)</p> <p>T - Coastal and maritime tourism (for the region of DMA Burgas for 2019 certificates of suitability for seasonal transport of people on 95 ships have been issued)</p> <p>CH - Cultural Heritage, incl. under water (Area with concentration of immovable cultural heritage)</p> <p>NOTES:</p> <p>Water providing living conditions for shell organisms; Areas for protection of economically valuable species of fish and other aquatic organisms in surface waters.</p>																



VOLUME 13. ZONING OF MARITIME SPACES AND INTEGRATION ON FUNCTIONS AND ACTIVITIES

<p>ZONE:</p> <p>MFZ 16 </p>	<p>COORDINATES:</p> <table border="1"> <thead> <tr> <th>POINT_X</th> <th>POINT_Y</th> </tr> </thead> <tbody> <tr><td>1050810.218</td><td>4733145.551</td></tr> <tr><td>1046137.406</td><td>4732252.123</td></tr> <tr><td>1046047.099</td><td>4732778.695</td></tr> <tr><td>1046020.335</td><td>4732800.078</td></tr> <tr><td>1044474.011</td><td>4735545.249</td></tr> <tr><td>1046158.478</td><td>4735714.419</td></tr> <tr><td>1047561.726</td><td>4739762.741</td></tr> <tr><td>1049306.477</td><td>4739270.697</td></tr> <tr><td>1051014.735</td><td>4737990.836</td></tr> <tr><td>1051121.303</td><td>4735795.269</td></tr> <tr><td>1051960.162</td><td>4733202.717</td></tr> <tr><td>1050810.218</td><td>4733145.551</td></tr> </tbody> </table>	POINT_X	POINT_Y	1050810.218	4733145.551	1046137.406	4732252.123	1046047.099	4732778.695	1046020.335	4732800.078	1044474.011	4735545.249	1046158.478	4735714.419	1047561.726	4739762.741	1049306.477	4739270.697	1051014.735	4737990.836	1051121.303	4735795.269	1051960.162	4733202.717	1050810.218	4733145.551
POINT_X	POINT_Y																										
1050810.218	4733145.551																										
1046137.406	4732252.123																										
1046047.099	4732778.695																										
1046020.335	4732800.078																										
1044474.011	4735545.249																										
1046158.478	4735714.419																										
1047561.726	4739762.741																										
1049306.477	4739270.697																										
1051014.735	4737990.836																										
1051121.303	4735795.269																										
1051960.162	4733202.717																										
1050810.218	4733145.551																										
<p>LOCATION OF THE PLAN:</p> 	<p>USES:</p> <p>F, Mtr, T, WsA</p> <p>F - Fisheries (recreational and commercial fishing in the 2 mile zone; commercial fishing in the 12 n.mile zone; soap zone)</p> <p>Mtr – Maritime transport/Shipping (maritime transport corridors with heavy traffic)</p> <p>T - Coastal and maritime tourism (sea resorts and complexes - Pomorie; for the area of FTA Burgas for 2019 are issued certificates of suitability for seasonal transport of people on 95 ships)</p> <p>WsA - Water sports and attractions (2 bathing areas; for the region of FTA Burgas for 2019 the operation of 104 water bases has been coordinated; 28 licensed clubs with membership in the Bulgarian Sailing Federation for the whole country)</p> <p>NOTES:</p> <p>Water providing living conditions for shell organisms; Areas for protection of economically valuable species of fish and other aquatic organisms in surface waters.</p>																										



VOLUME 13. ZONING OF MARITIME SPACES AND INTEGRATION ON FUNCTIONS AND ACTIVITIES

<p>ZONE:</p> <p>MFZ 17 </p>	<p>COORDINATES:</p> <table border="1"> <thead> <tr> <th>POINT_X</th> <th>POINT_Y</th> </tr> </thead> <tbody> <tr> <td>1046047.099</td> <td>4732778.695</td> </tr> <tr> <td>1046137.406</td> <td>4732252.123</td> </tr> <tr> <td>1044880.080</td> <td>4731965.803</td> </tr> <tr> <td>1041378.722</td> <td>4731478.448</td> </tr> <tr> <td>1040272.903</td> <td>4733345.775</td> </tr> <tr> <td>1046020.335</td> <td>4732800.078</td> </tr> <tr> <td>1046047.099</td> <td>4732778.695</td> </tr> </tbody> </table>	POINT_X	POINT_Y	1046047.099	4732778.695	1046137.406	4732252.123	1044880.080	4731965.803	1041378.722	4731478.448	1040272.903	4733345.775	1046020.335	4732800.078	1046047.099	4732778.695
POINT_X	POINT_Y																
1046047.099	4732778.695																
1046137.406	4732252.123																
1044880.080	4731965.803																
1041378.722	4731478.448																
1040272.903	4733345.775																
1046020.335	4732800.078																
1046047.099	4732778.695																
<p>LOCATION OF THE PLAN:</p> 	<p>USES: F, Mtr, T, WsA, PP, CH</p> <p>F - Fisheries (recreational and commercial fishing in the 2 mile zone; fishing port "Pomorie")</p> <p>Mtr – Maritime transport/Shipping (maritime transport corridors with heavy traffic)</p> <p>T - Coastal and maritime tourism (sea resorts and complexes - Pomorie; for the area of FTA Burgas for 2019 are issued certificates of suitability for seasonal transport of people on 95 ships)</p> <p>WsA - Water sports and attractions (Port of Pomorie; 1 bathing area; for the region of DMA Burgas for 2019 the operation of 104 water bases has been agreed; 28 licensed clubs with membership in the Bulgarian Sailing Federation for the whole country)</p> <p>PP - Ports and port activity (Pomorie)</p> <p>CH - Cultural Heritage, incl. under water (place of external ancient port)</p> <p>NOTES: Areas for protection of economically valuable species of fish and other aquatic organisms in surface waters.</p>																



VOLUME 13. ZONING OF MARITIME SPACES AND INTEGRATION ON FUNCTIONS AND ACTIVITIES

<p>ZONE:</p> <p>MFZ 18</p> 	<p>COORDINATES:</p> <table border="1"> <thead> <tr> <th>POINT_X</th> <th>POINT_Y</th> </tr> </thead> <tbody> <tr><td>1039420.728</td><td>4732472.673</td></tr> <tr><td>1040129.166</td><td>4731304.527</td></tr> <tr><td>1038233.575</td><td>4731040.693</td></tr> <tr><td>1034989.092</td><td>4725429.357</td></tr> <tr><td>1035073.815</td><td>4722532.592</td></tr> <tr><td>1035452.249</td><td>4721889.737</td></tr> <tr><td>1036019.795</td><td>4720925.573</td></tr> <tr><td>1034153.221</td><td>4720778.831</td></tr> <tr><td>1033168.608</td><td>4721730.903</td></tr> <tr><td>1030107.140</td><td>4721517.978</td></tr> </tbody> </table>	POINT_X	POINT_Y	1039420.728	4732472.673	1040129.166	4731304.527	1038233.575	4731040.693	1034989.092	4725429.357	1035073.815	4722532.592	1035452.249	4721889.737	1036019.795	4720925.573	1034153.221	4720778.831	1033168.608	4721730.903	1030107.140	4721517.978
POINT_X	POINT_Y																						
1039420.728	4732472.673																						
1040129.166	4731304.527																						
1038233.575	4731040.693																						
1034989.092	4725429.357																						
1035073.815	4722532.592																						
1035452.249	4721889.737																						
1036019.795	4720925.573																						
1034153.221	4720778.831																						
1033168.608	4721730.903																						
1030107.140	4721517.978																						
<p>LOCATION OF THE PLAN:</p> 	<p>USES:</p> <p>F, Mtr, T, WsA, An, PP, SrS</p> <p>F - Fisheries (recreational and commercial fishing in the 2 mile zone; fishing ports "Port Bulgaria West" and "Sarafovo")</p> <p>Mtr – Maritime transport/Shipping (maritime transport corridors with heavy traffic)</p> <p>T - Coastal and maritime tourism (sea tourist route "Burgas - St. Anastasia Island"; for the area of FTA Burgas for 2019 are issued certificates of suitability for seasonal transport of people on 95 ships)</p> <p>WsA - Water sports and attractions (Port Burgas yacht club, Neftochim yacht club; 4 bathing areas; for the area of Burgas FTA for 2019 the operation of 104 water bases has been agreed; 28 licensed clubs with membership in the Bulgarian Sailing Federation for the whole country)</p> <p>An - Anchorages (for ships up to 150 m in length; for tankers with a displacement up to 5000 tonnes)</p> <p>PP - Ports and port activity (Burgas)</p> <p>SrS - Ship repair and shipbuilding (construction of vessels)</p> <p>NOTES:</p> <p>Areas for protection of economically valuable species of fish and other aquatic organisms in surface waters.</p>																						



VOLUME 13. ZONING OF MARITIME SPACES AND INTEGRATION ON FUNCTIONS AND ACTIVITIES

<p>ZONE:</p> <p style="text-align: center;">MFZ 19</p> 	<p>COORDINATES:</p> <table border="1"> <thead> <tr> <th>POINT_X</th> <th>POINT_Y</th> </tr> </thead> <tbody> <tr><td>1061015.592</td><td>4718635.028</td></tr> <tr><td>1055694.406</td><td>4715847.618</td></tr> <tr><td>1055547.712</td><td>4718981.465</td></tr> <tr><td>1054019.226</td><td>4720803.914</td></tr> <tr><td>1050479.905</td><td>4725790.714</td></tr> <tr><td>1050810.218</td><td>4733145.551</td></tr> <tr><td>1051960.162</td><td>4733202.717</td></tr> <tr><td>1055475.553</td><td>4733377.473</td></tr> <tr><td>1055229.998</td><td>4727667.079</td></tr> <tr><td>1061015.592</td><td>4718635.028</td></tr> </tbody> </table>	POINT_X	POINT_Y	1061015.592	4718635.028	1055694.406	4715847.618	1055547.712	4718981.465	1054019.226	4720803.914	1050479.905	4725790.714	1050810.218	4733145.551	1051960.162	4733202.717	1055475.553	4733377.473	1055229.998	4727667.079	1061015.592	4718635.028
POINT_X	POINT_Y																						
1061015.592	4718635.028																						
1055694.406	4715847.618																						
1055547.712	4718981.465																						
1054019.226	4720803.914																						
1050479.905	4725790.714																						
1050810.218	4733145.551																						
1051960.162	4733202.717																						
1055475.553	4733377.473																						
1055229.998	4727667.079																						
1061015.592	4718635.028																						
<p>LOCATION OF THE PLAN:</p> 	<p style="text-align: center;">USES:</p> <p style="text-align: center;">F, Mtr, T, CH</p> <p>F - Fisheries (recreational and commercial fishing in the 2 mile zone; commercial fishing in the 12 n.mile zone; soap zone)</p> <p>Mtr – Maritime transport/Shipping (maritime transport corridors with heavy traffic)</p> <p>T - Coastal and maritime tourism (for the region of DMA Burgas for 2019 certificates of suitability for seasonal transport of people on 95 ships have been issued)</p> <p>CH - Cultural Heritage, incl. under water (Area with concentration of immovable cultural heritage)</p> <p>NOTES:</p> <p>Water providing living conditions for shell organisms; Areas for protection of economically valuable species of fish and other aquatic organisms in surface waters.</p>																						



VOLUME 13. ZONING OF MARITIME SPACES AND INTEGRATION ON FUNCTIONS AND ACTIVITIES

<p>ZONE:</p> <p>MFZ 20</p> 	<p>COORDINATES:</p> <table border="1"> <thead> <tr> <th>POINT_X</th> <th>POINT_Y</th> </tr> </thead> <tbody> <tr><td>1063686.255</td><td>4720034.095</td></tr> <tr><td>1061015.592</td><td>4718635.028</td></tr> <tr><td>1055229.998</td><td>4727667.079</td></tr> <tr><td>1055475.553</td><td>4733377.473</td></tr> <tr><td>1063149.785</td><td>4742657.220</td></tr> <tr><td>1063393.242</td><td>4742016.574</td></tr> <tr><td>1066286.193</td><td>4743265.348</td></tr> <tr><td>1063686.255</td><td>4720034.095</td></tr> </tbody> </table>	POINT_X	POINT_Y	1063686.255	4720034.095	1061015.592	4718635.028	1055229.998	4727667.079	1055475.553	4733377.473	1063149.785	4742657.220	1063393.242	4742016.574	1066286.193	4743265.348	1063686.255	4720034.095
POINT_X	POINT_Y																		
1063686.255	4720034.095																		
1061015.592	4718635.028																		
1055229.998	4727667.079																		
1055475.553	4733377.473																		
1063149.785	4742657.220																		
1063393.242	4742016.574																		
1066286.193	4743265.348																		
1063686.255	4720034.095																		
<p>LOCATION OF THE PLAN:</p> 	<p>USES:</p> <p>F, Mtr, CH</p> <p>F - Fisheries (commercial fishing in the 12-n.mile zone)</p> <p>Mtr – Maritime transport/Shipping (maritime transport corridors with heavy traffic)</p> <p>CH - Cultural Heritage, incl. under water (Area with concentration of immovable cultural heritage)</p> <p>NOTES:</p> <p>Areas for protection of economically valuable species of fish and other aquatic organisms in surface waters.</p>																		



VOLUME 13. ZONING OF MARITIME SPACES AND INTEGRATION ON FUNCTIONS AND ACTIVITIES

<p>ZONE:</p> <p>MFZ 21</p> 	<p>COORDINATES:</p> <table border="1"> <thead> <tr> <th>POINT_X</th> <th>POINT_Y</th> </tr> </thead> <tbody> <tr><td>1087163.183</td><td>4721542.067</td></tr> <tr><td>1084301.208</td><td>4721358.209</td></tr> <tr><td>1087556.833</td><td>4748592.833</td></tr> <tr><td>1087629.367</td><td>4754363.785</td></tr> <tr><td>1090005.982</td><td>4754534.850</td></tr> <tr><td>1105777.661</td><td>4755666.420</td></tr> <tr><td>1108059.900</td><td>4724181.807</td></tr> <tr><td>1103719.643</td><td>4723792.072</td></tr> <tr><td>1087163.183</td><td>4721542.067</td></tr> </tbody> </table>	POINT_X	POINT_Y	1087163.183	4721542.067	1084301.208	4721358.209	1087556.833	4748592.833	1087629.367	4754363.785	1090005.982	4754534.850	1105777.661	4755666.420	1108059.900	4724181.807	1103719.643	4723792.072	1087163.183	4721542.067
POINT_X	POINT_Y																				
1087163.183	4721542.067																				
1084301.208	4721358.209																				
1087556.833	4748592.833																				
1087629.367	4754363.785																				
1090005.982	4754534.850																				
1105777.661	4755666.420																				
1108059.900	4724181.807																				
1103719.643	4723792.072																				
1087163.183	4721542.067																				
<p>LOCATION OF THE PLAN:</p> 	<p>USES: Mtr, ICT</p> <p>Mtr – Maritime transport/Shipping (maritime transport corridors with heavy traffic)</p> <p>ICT - Information and communication technologies and underwater infrastructure (1 route of cable laid on the bottom)</p> <p>NOTES: Silistar oil and gas exploration and exploration zone.</p>																				



VOLUME 13. ZONING OF MARITIME SPACES AND INTEGRATION ON FUNCTIONS AND ACTIVITIES

<p>ZONE:</p> <p style="text-align: center;">MFZ 22</p> 	<p>COORDINATES:</p> <table border="1"> <thead> <tr> <th>POINT_X</th> <th>POINT_Y</th> </tr> </thead> <tbody> <tr> <td>1098530.631</td> <td>4694977.155</td> </tr> <tr> <td>1092559.153</td> <td>4697674.864</td> </tr> <tr> <td>1087163.183</td> <td>4721542.067</td> </tr> <tr> <td>1103719.643</td> <td>4723792.072</td> </tr> <tr> <td>1095180.885</td> <td>4711388.850</td> </tr> <tr> <td>1098530.631</td> <td>4694977.155</td> </tr> </tbody> </table>	POINT_X	POINT_Y	1098530.631	4694977.155	1092559.153	4697674.864	1087163.183	4721542.067	1103719.643	4723792.072	1095180.885	4711388.850	1098530.631	4694977.155
POINT_X	POINT_Y														
1098530.631	4694977.155														
1092559.153	4697674.864														
1087163.183	4721542.067														
1103719.643	4723792.072														
1095180.885	4711388.850														
1098530.631	4694977.155														
<p>LOCATION OF THE PLAN:</p> 	<p>USES: Mtr, ICT</p> <p>Mtr – Maritime transport/Shipping (maritime transport corridors with heavy traffic)</p> <p>ICT - Information and communication technologies and underwater infrastructure (1 route of cable laid on the bottom)</p> <p>NOTES: Silistar oil and gas exploration and exploration zone.</p>														


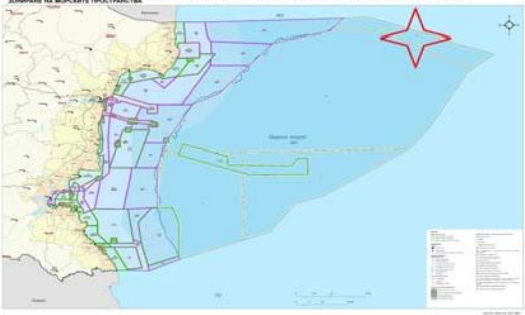
VOLUME 13. ZONING OF MARITIME SPACES AND INTEGRATION ON FUNCTIONS AND ACTIVITIES

<p>ZONE:</p> <p>MFZ 23</p> 	<p>COORDINATES:</p> <table border="1"> <thead> <tr> <th>POINT_X</th> <th>POINT_Y</th> </tr> </thead> <tbody> <tr><td>1098530.631</td><td>4694977.155</td></tr> <tr><td>1101633.811</td><td>4686062.988</td></tr> <tr><td>1104736.151</td><td>4677148.133</td></tr> <tr><td>1105412.472</td><td>4672870.645</td></tr> <tr><td>1090718.781</td><td>4672252.801</td></tr> <tr><td>1090126.895</td><td>4673141.638</td></tr> <tr><td>1100494.669</td><td>4675129.474</td></tr> <tr><td>1094831.245</td><td>4691514.767</td></tr> <tr><td>1078212.285</td><td>4690154.478</td></tr> <tr><td>1077798.223</td><td>4690120.592</td></tr> <tr><td>1074657.412</td><td>4693046.807</td></tr> <tr><td>1077041.210</td><td>4693216.341</td></tr> <tr><td>1081130.277</td><td>4693507.153</td></tr> <tr><td>1093305.074</td><td>4694373.016</td></tr> <tr><td>1092559.153</td><td>4697674.864</td></tr> <tr><td>1098530.631</td><td>4694977.155</td></tr> </tbody> </table>	POINT_X	POINT_Y	1098530.631	4694977.155	1101633.811	4686062.988	1104736.151	4677148.133	1105412.472	4672870.645	1090718.781	4672252.801	1090126.895	4673141.638	1100494.669	4675129.474	1094831.245	4691514.767	1078212.285	4690154.478	1077798.223	4690120.592	1074657.412	4693046.807	1077041.210	4693216.341	1081130.277	4693507.153	1093305.074	4694373.016	1092559.153	4697674.864	1098530.631	4694977.155
POINT_X	POINT_Y																																		
1098530.631	4694977.155																																		
1101633.811	4686062.988																																		
1104736.151	4677148.133																																		
1105412.472	4672870.645																																		
1090718.781	4672252.801																																		
1090126.895	4673141.638																																		
1100494.669	4675129.474																																		
1094831.245	4691514.767																																		
1078212.285	4690154.478																																		
1077798.223	4690120.592																																		
1074657.412	4693046.807																																		
1077041.210	4693216.341																																		
1081130.277	4693507.153																																		
1093305.074	4694373.016																																		
1092559.153	4697674.864																																		
1098530.631	4694977.155																																		
<p>LOCATION OF THE PLAN:</p> 	<p>USES:</p> <p>F, T, ICT, CH</p> <p>F - Fisheries (commercial fishing in the 12-n.mile zone)</p> <p>T - Coastal and maritime tourism (for the region of DMA Burgas for 2019 certificates of suitability for seasonal transport of people on 95 ships have been issued)</p> <p>ICT - Information and communication technologies and underwater infrastructure (1 route of cable laid on the bottom)</p> <p>CH - Cultural Heritage, incl. under water (Area with concentration of immovable cultural heritage)</p> <p>NOTES:</p> <p>Silistar oil and gas exploration and exploration zone.</p>																																		



VOLUME 13. ZONING OF MARITIME SPACES AND INTEGRATION ON FUNCTIONS AND ACTIVITIES

<p>ZONE:</p> <p>MFZ 24 </p>	<p>COORDINATES:</p> <table border="1"> <thead> <tr> <th>POINT_X</th> <th>POINT_Y</th> </tr> </thead> <tbody> <tr> <td>1127037.960</td> <td>4684054.923</td> </tr> <tr> <td>1105412.472</td> <td>4672870.645</td> </tr> <tr> <td>1104736.151</td> <td>4677148.133</td> </tr> <tr> <td>1126030.601</td> <td>4686488.378</td> </tr> </tbody> </table>	POINT_X	POINT_Y	1127037.960	4684054.923	1105412.472	4672870.645	1104736.151	4677148.133	1126030.601	4686488.378
POINT_X	POINT_Y										
1127037.960	4684054.923										
1105412.472	4672870.645										
1104736.151	4677148.133										
1126030.601	4686488.378										
<p>LOCATION OF THE PLAN:</p> 	<p>USES:</p> <p>Mtr</p> <p>Mtr – Maritime transport/Shipping (maritime transport corridors with heavy traffic)</p> <p>NOTES:</p> <p>Silistar oil and gas exploration and exploration zone.</p>										



VOLUME 13. ZONING OF MARITIME SPACES AND INTEGRATION ON FUNCTIONS AND ACTIVITIES

<p>ZONE:</p> <p style="text-align: center;">FDZ 1</p> 	<p>COORDINATES:</p> <table border="1"> <thead> <tr> <th>POINT_X</th> <th>POINT_Y</th> </tr> </thead> <tbody> <tr> <td>1322573.599</td> <td>4849965.284</td> </tr> <tr> <td>1259052.104</td> <td>4874662.395</td> </tr> <tr> <td>1222509.421</td> <td>4874481.426</td> </tr> <tr> <td>1229424.635</td> <td>4882584.746</td> </tr> <tr> <td>1246125.771</td> <td>4884399.257</td> </tr> <tr> <td>1337322.222</td> <td>4862727.182</td> </tr> <tr> <td>1322573.599</td> <td>4849965.284</td> </tr> </tbody> </table>	POINT_X	POINT_Y	1322573.599	4849965.284	1259052.104	4874662.395	1222509.421	4874481.426	1229424.635	4882584.746	1246125.771	4884399.257	1337322.222	4862727.182	1322573.599	4849965.284
POINT_X	POINT_Y																
1322573.599	4849965.284																
1259052.104	4874662.395																
1222509.421	4874481.426																
1229424.635	4882584.746																
1246125.771	4884399.257																
1337322.222	4862727.182																
1322573.599	4849965.284																
<p>LOCATION OF THE PLAN:</p> 	<p>USES:</p> <p>For future use.</p> <p>NOTES:</p> <p>1 route of cable laid on the bottom.</p>																



VOLUME 13. ZONING OF MARITIME SPACES AND INTEGRATION ON FUNCTIONS AND ACTIVITIES

<p>ZONE:</p> <p style="text-align: center;">FDZ 2</p> 	<p>COORDINATES:</p> <table border="1"> <thead> <tr> <th>POINT_X</th> <th>POINT_Y</th> </tr> </thead> <tbody> <tr> <td>1282772.493</td> <td>4783325.900</td> </tr> <tr> <td>1164402.245</td> <td>4772187.098</td> </tr> <tr> <td>1146290.290</td> <td>4770460.145</td> </tr> <tr> <td>1122160.527</td> <td>4776149.016</td> </tr> <tr> <td>1119830.562</td> <td>4767962.240</td> </tr> <tr> <td>1119830.483</td> <td>4767962.232</td> </tr> <tr> <td>1113301.845</td> <td>4767343.632</td> </tr> <tr> <td>1112640.202</td> <td>4775848.916</td> </tr> <tr> <td>1112332.204</td> <td>4779614.226</td> </tr> <tr> <td>1127191.585</td> <td>4807352.762</td> </tr> <tr> <td>1145932.917</td> <td>4818002.191</td> </tr> <tr> <td>1164976.370</td> <td>4841199.378</td> </tr> <tr> <td>1180347.352</td> <td>4859650.484</td> </tr> <tr> <td>1220048.049</td> <td>4871597.558</td> </tr> <tr> <td>1222509.421</td> <td>4874481.426</td> </tr> <tr> <td>1259052.104</td> <td>4874662.395</td> </tr> <tr> <td>1322573.599</td> <td>4849965.284</td> </tr> <tr> <td>1319771.982</td> <td>4847542.258</td> </tr> <tr> <td>1295816.322</td> <td>4801114.070</td> </tr> <tr> <td>1285373.255</td> <td>4786383.666</td> </tr> <tr> <td>1282772.493</td> <td>4783325.900</td> </tr> </tbody> </table>	POINT_X	POINT_Y	1282772.493	4783325.900	1164402.245	4772187.098	1146290.290	4770460.145	1122160.527	4776149.016	1119830.562	4767962.240	1119830.483	4767962.232	1113301.845	4767343.632	1112640.202	4775848.916	1112332.204	4779614.226	1127191.585	4807352.762	1145932.917	4818002.191	1164976.370	4841199.378	1180347.352	4859650.484	1220048.049	4871597.558	1222509.421	4874481.426	1259052.104	4874662.395	1322573.599	4849965.284	1319771.982	4847542.258	1295816.322	4801114.070	1285373.255	4786383.666	1282772.493	4783325.900
POINT_X	POINT_Y																																												
1282772.493	4783325.900																																												
1164402.245	4772187.098																																												
1146290.290	4770460.145																																												
1122160.527	4776149.016																																												
1119830.562	4767962.240																																												
1119830.483	4767962.232																																												
1113301.845	4767343.632																																												
1112640.202	4775848.916																																												
1112332.204	4779614.226																																												
1127191.585	4807352.762																																												
1145932.917	4818002.191																																												
1164976.370	4841199.378																																												
1180347.352	4859650.484																																												
1220048.049	4871597.558																																												
1222509.421	4874481.426																																												
1259052.104	4874662.395																																												
1322573.599	4849965.284																																												
1319771.982	4847542.258																																												
1295816.322	4801114.070																																												
1285373.255	4786383.666																																												
1282772.493	4783325.900																																												
<p>LOCATION OF THE PLAN:</p> 																																													
<p style="text-align: center;">USES:</p> <p>For future use.</p> <p>NOTES: Area with permits for prospecting and exploration of oil and natural gas "Khan Asparuh"; 2 routes of cable laid on the bottom.</p>																																													



VOLUME 13. ZONING OF MARITIME SPACES AND INTEGRATION ON FUNCTIONS AND ACTIVITIES

<p>ZONE:</p> <p>FDZ 3</p> 	<p>COORDINATES:</p> <table><thead><tr><th>POINT_X</th><th>POINT_Y</th></tr></thead><tbody><tr><td>1113301.845</td><td>4767343.632</td></tr><tr><td>1107852.485</td><td>4766807.179</td></tr><tr><td>1110899.373</td><td>4775672.217</td></tr><tr><td>1112643.869</td><td>4775801.810</td></tr><tr><td>1113301.845</td><td>4767343.632</td></tr></tbody></table>	POINT_X	POINT_Y	1113301.845	4767343.632	1107852.485	4766807.179	1110899.373	4775672.217	1112643.869	4775801.810	1113301.845	4767343.632
POINT_X	POINT_Y												
1113301.845	4767343.632												
1107852.485	4766807.179												
1110899.373	4775672.217												
1112643.869	4775801.810												
1113301.845	4767343.632												
<p>LOCATION OF THE PLAN:</p> <p>МОРСКИ ПРОСТРАНСТВЕН ПЛАН НА РЕПУБЛИКА БЪЛГАРИЯ 2021 - 2035 г. ЗОНИРЪНСКИ НА МОРСКИТЕ ПРОСТРАНСТВА</p> 	<p>USES:</p> <p>For future use.</p>												



VOLUME 13. ZONING OF MARITIME SPACES AND INTEGRATION ON FUNCTIONS AND ACTIVITIES

<p>ZONE:</p> <p>FDZ 4</p> 	<p>COORDINATES:</p> <table><thead><tr><th>POINT_X</th><th>POINT_Y</th></tr></thead><tbody><tr><td>1105971.840</td><td>4752994.076</td></tr><tr><td>1105777.661</td><td>4755666.420</td></tr><tr><td>1107852.485</td><td>4766807.179</td></tr><tr><td>1109052.548</td><td>4753257.394</td></tr><tr><td>1105971.840</td><td>4752994.076</td></tr></tbody></table>	POINT_X	POINT_Y	1105971.840	4752994.076	1105777.661	4755666.420	1107852.485	4766807.179	1109052.548	4753257.394	1105971.840	4752994.076
POINT_X	POINT_Y												
1105971.840	4752994.076												
1105777.661	4755666.420												
1107852.485	4766807.179												
1109052.548	4753257.394												
1105971.840	4752994.076												
<p>LOCATION OF THE PLAN:</p>  <p>МОРСКИ ПРОСТРАНСТВЕН ПЛАН НА РЕПУБЛИКА БЪЛГАРИЯ 2021 - 2035 г. ЗОНИРАНЕ НА МОРСКИТЕ ПРОСТРАНСТВА</p>	<p>USES:</p> <p>For future use.</p>												



VOLUME 13. ZONING OF MARITIME SPACES AND INTEGRATION ON FUNCTIONS AND ACTIVITIES

<p>ZONE:</p> <p style="text-align: center;">FDZ 5</p> 	<p>COORDINATES:</p> <table border="1"> <thead> <tr> <th>POINT_X</th> <th>POINT_Y</th> </tr> </thead> <tbody> <tr> <td>1166029.161</td> <td>4755558.234</td> </tr> <tr> <td>1171166.186</td> <td>4702874.548</td> </tr> <tr> <td>1127037.960</td> <td>4684054.923</td> </tr> <tr> <td>1126030.601</td> <td>4686488.378</td> </tr> <tr> <td>1124326.849</td> <td>4712313.147</td> </tr> <tr> <td>1118942.331</td> <td>4725158.997</td> </tr> <tr> <td>1108059.900</td> <td>4724181.807</td> </tr> <tr> <td>1105971.840</td> <td>4752994.076</td> </tr> <tr> <td>1109052.548</td> <td>4753257.394</td> </tr> <tr> <td>1107852.485</td> <td>4766807.179</td> </tr> <tr> <td>1113301.845</td> <td>4767343.632</td> </tr> <tr> <td>1119830.483</td> <td>4767962.232</td> </tr> <tr> <td>1119830.562</td> <td>4767962.240</td> </tr> <tr> <td>1119422.780</td> <td>4766529.738</td> </tr> <tr> <td>1166029.161</td> <td>4755558.234</td> </tr> </tbody> </table>	POINT_X	POINT_Y	1166029.161	4755558.234	1171166.186	4702874.548	1127037.960	4684054.923	1126030.601	4686488.378	1124326.849	4712313.147	1118942.331	4725158.997	1108059.900	4724181.807	1105971.840	4752994.076	1109052.548	4753257.394	1107852.485	4766807.179	1113301.845	4767343.632	1119830.483	4767962.232	1119830.562	4767962.240	1119422.780	4766529.738	1166029.161	4755558.234
POINT_X	POINT_Y																																
1166029.161	4755558.234																																
1171166.186	4702874.548																																
1127037.960	4684054.923																																
1126030.601	4686488.378																																
1124326.849	4712313.147																																
1118942.331	4725158.997																																
1108059.900	4724181.807																																
1105971.840	4752994.076																																
1109052.548	4753257.394																																
1107852.485	4766807.179																																
1113301.845	4767343.632																																
1119830.483	4767962.232																																
1119830.562	4767962.240																																
1119422.780	4766529.738																																
1166029.161	4755558.234																																
<p>LOCATION OF THE PLAN:</p> 																																	
<p style="text-align: center;">USES:</p> <p>For future use.</p> <p>NOTES: Silistar oil and gas exploration and exploration zone.</p>																																	

VOLUME 13. ZONING OF MARITIME SPACES AND INTEGRATION ON FUNCTIONS AND ACTIVITIES

<p>ZONE:</p> <p style="text-align: center;">FDZ 6</p> 	<p>COORDINATES:</p> <table border="0"> <thead> <tr> <th>POINT_X</th> <th>POINT_Y</th> </tr> </thead> <tbody> <tr> <td>1165376.853</td> <td>4762223.213</td> </tr> <tr> <td>1155660.012</td> <td>4761696.003</td> </tr> <tr> <td>1154989.277</td> <td>4768408.871</td> </tr> <tr> <td>1146290.290</td> <td>4770460.145</td> </tr> <tr> <td>1164402.245</td> <td>4772187.098</td> </tr> <tr> <td>1165376.853</td> <td>4762223.213</td> </tr> </tbody> </table>	POINT_X	POINT_Y	1165376.853	4762223.213	1155660.012	4761696.003	1154989.277	4768408.871	1146290.290	4770460.145	1164402.245	4772187.098	1165376.853	4762223.213
POINT_X	POINT_Y														
1165376.853	4762223.213														
1155660.012	4761696.003														
1154989.277	4768408.871														
1146290.290	4770460.145														
1164402.245	4772187.098														
1165376.853	4762223.213														
<p>LOCATION OF THE PLAN:</p>  <p>МОРСКИ ПРОСТРАНСТВЕН ПЛАН НА РЕПУБЛИКА БЪЛГАРИЯ 2021 - 2035 г. ЗОНИРАНЕ НА МОРСКИТЕ ПРОСТРАНСТВА</p>	<p>USES:</p> <p>For future use.</p> <p>NOTES: Silistar oil and gas exploration and exploration zone.</p>														

VOLUME 13. ZONING OF MARITIME SPACES AND INTEGRATION ON FUNCTIONS AND ACTIVITIES

<p>ZONE:</p> <p style="text-align: center;">FDZ 7</p> 	<p>COORDINATES:</p> <table border="1"> <thead> <tr> <th>POINT_X</th> <th>POINT_Y</th> </tr> </thead> <tbody> <tr><td>1282769.646</td><td>4783325.632</td></tr> <tr><td>1225615.733</td><td>4742093.268</td></tr> <tr><td>1205251.000</td><td>4734372.765</td></tr> <tr><td>1188798.650</td><td>4710397.905</td></tr> <tr><td>1171166.186</td><td>4702874.548</td></tr> <tr><td>1166029.161</td><td>4755558.234</td></tr> <tr><td>1171232.896</td><td>4754333.234</td></tr> <tr><td>1212916.381</td><td>4757597.289</td></tr> <tr><td>1211668.646</td><td>4771039.031</td></tr> <tr><td>1204091.622</td><td>4770400.973</td></tr> <tr><td>1199779.580</td><td>4764089.815</td></tr> <tr><td>1165376.853</td><td>4762223.213</td></tr> <tr><td>1164402.245</td><td>4772187.098</td></tr> <tr><td>1282769.646</td><td>4783325.632</td></tr> </tbody> </table>	POINT_X	POINT_Y	1282769.646	4783325.632	1225615.733	4742093.268	1205251.000	4734372.765	1188798.650	4710397.905	1171166.186	4702874.548	1166029.161	4755558.234	1171232.896	4754333.234	1212916.381	4757597.289	1211668.646	4771039.031	1204091.622	4770400.973	1199779.580	4764089.815	1165376.853	4762223.213	1164402.245	4772187.098	1282769.646	4783325.632
POINT_X	POINT_Y																														
1282769.646	4783325.632																														
1225615.733	4742093.268																														
1205251.000	4734372.765																														
1188798.650	4710397.905																														
1171166.186	4702874.548																														
1166029.161	4755558.234																														
1171232.896	4754333.234																														
1212916.381	4757597.289																														
1211668.646	4771039.031																														
1204091.622	4770400.973																														
1199779.580	4764089.815																														
1165376.853	4762223.213																														
1164402.245	4772187.098																														
1282769.646	4783325.632																														
<p>LOCATION OF THE PLAN:</p>  <p>МОРСКИ ПРОСТРАНСТВЕН ПЛАН НА РЕПУБЛИКА БЪЛГАРИЯ 2021 - 2035 г. ЗОНИРАНЕ НА МОРСКИТЕ ПРОСТРАНСТВА</p>																															
<p style="text-align: center;">USES:</p> <p>For future use.</p> <p>NOTES: Area with permits for exploration and exploration of oil and natural gas "Teres".</p>																															